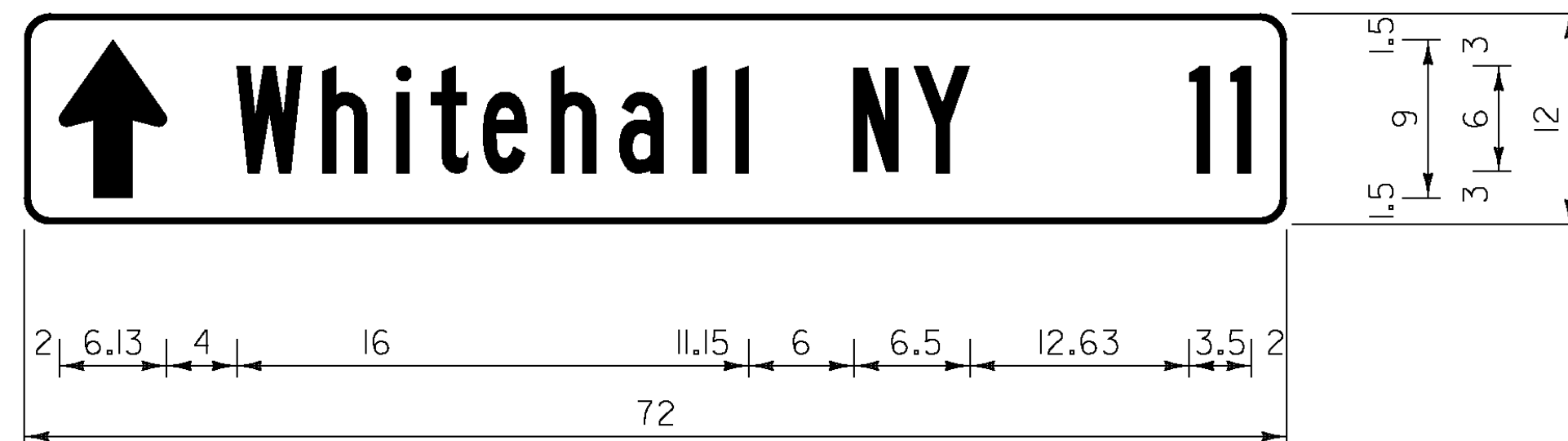


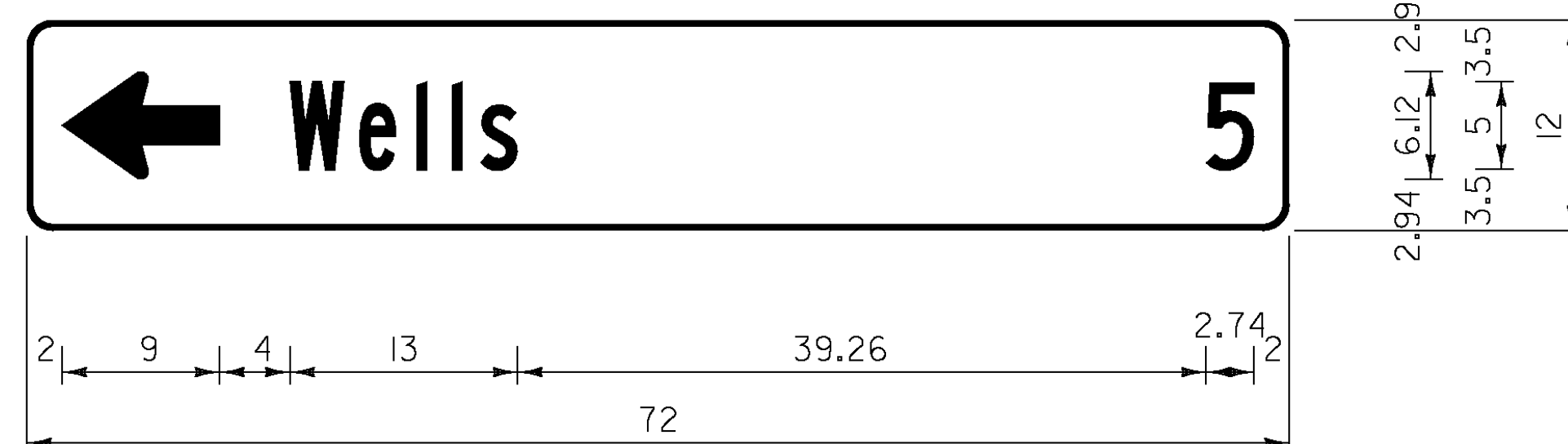
NO BORDER, BLACK ON GREEN;
 [MIDDLETOWN SPRINGS] WHITE B SPECIFIED LENGTH; RECTANGLE WHITE; [POULTNEY] WHITE B;

VD-024



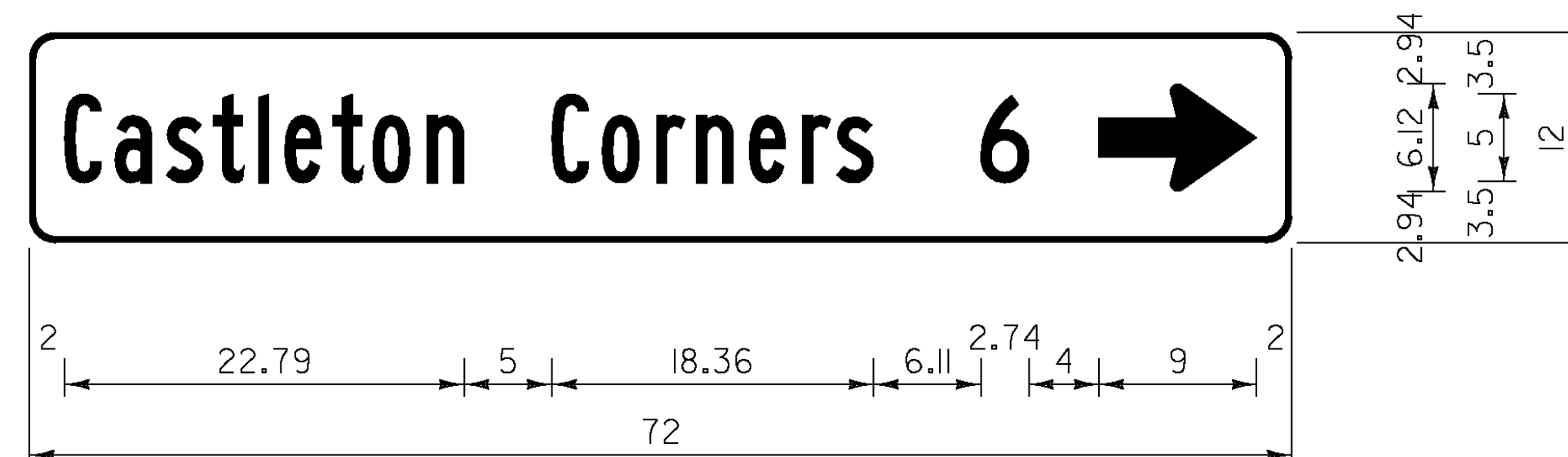
1.50" Radius, 0.38" Border, White on Green;
 Standard Arrow Custom 9.00" X 6.13" 90°; [Whitehall NY] B; [11] B;

D1-1A



1.50" RADIUS, 0.38" BORDER, WHITE ON GREEN;
 STANDARD ARROW CUSTOM 9.00" X 6.13" 180°; [WELLS] B; [5] C;

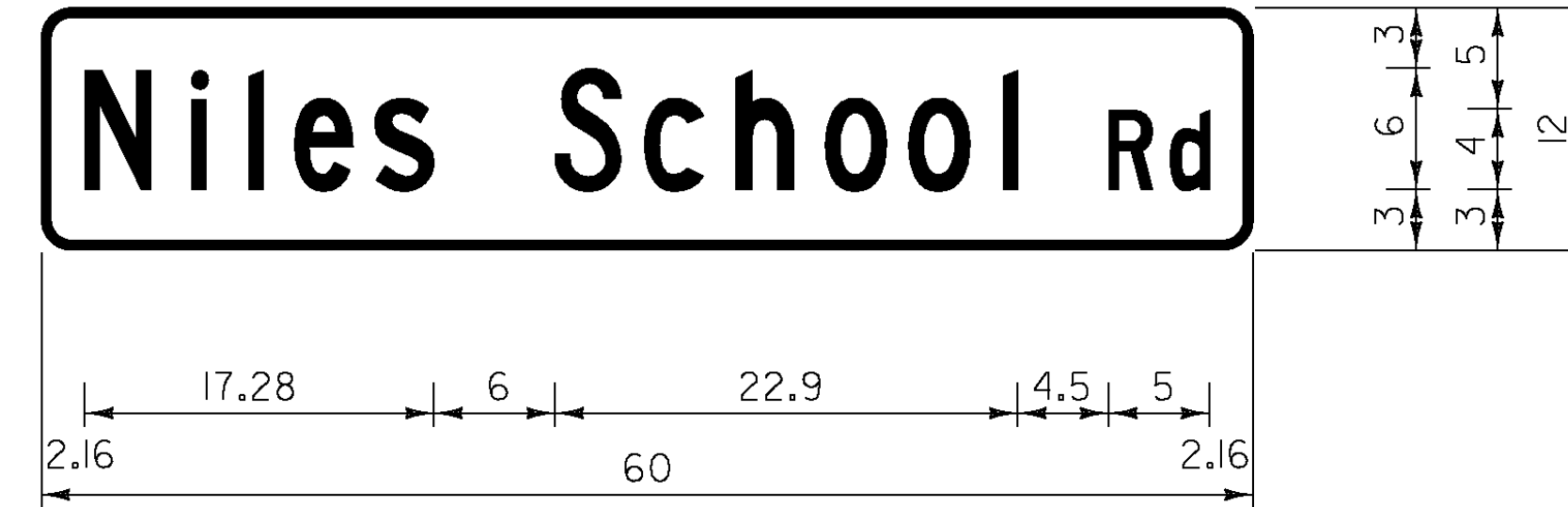
D1-1A



1.50" RADIUS, 0.38" BORDER, WHITE ON GREEN;
 STANDARD ARROW CUSTOM 9.00" X 6.13" 0°; [CASTLETON CORNERS] B 80) SPACING; [6] C;

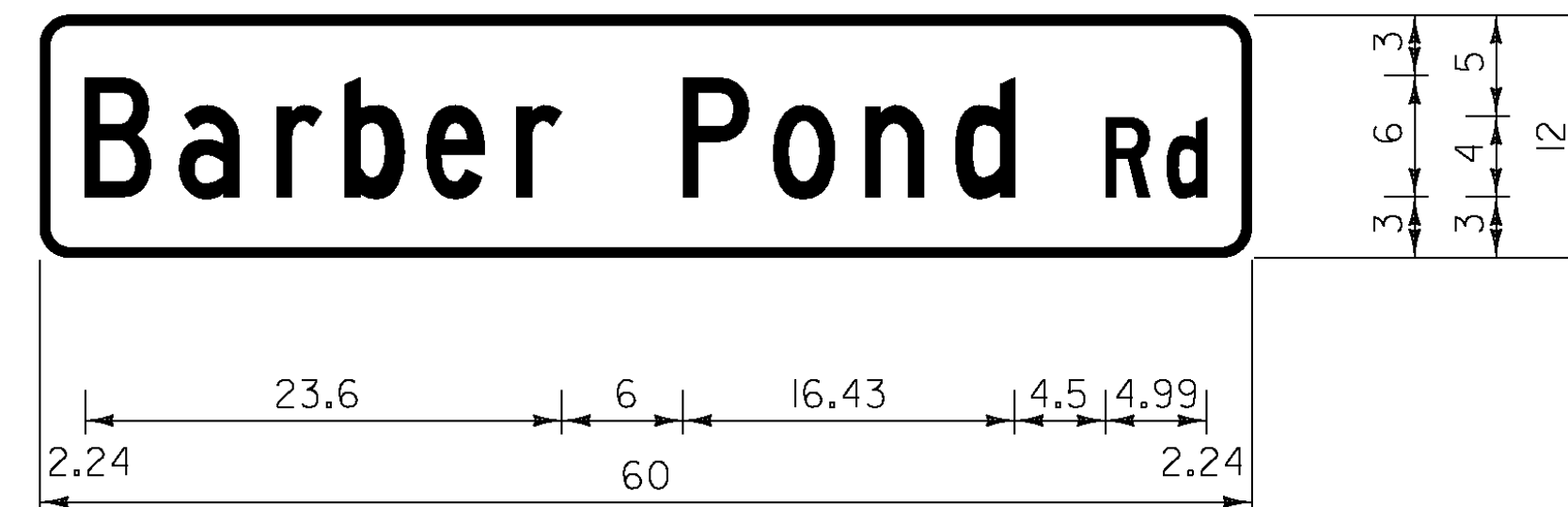
D1-1A

POULTNEY



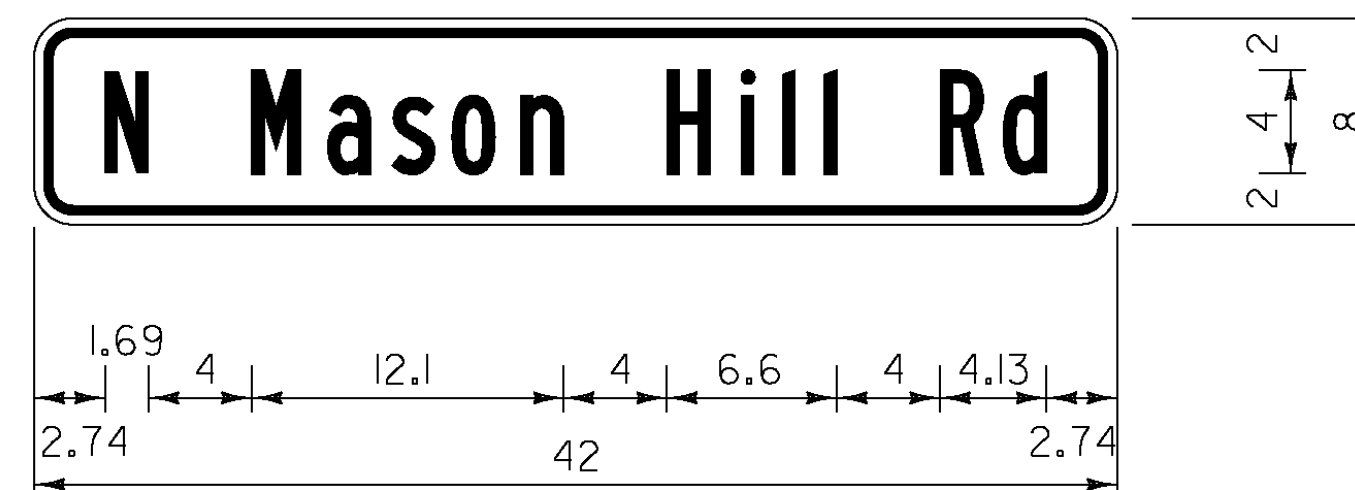
1.50" RADIUS, 0.50" BORDER, WHITE ON GREEN;
 [NILES SCHOOL RD] C;

D3-1



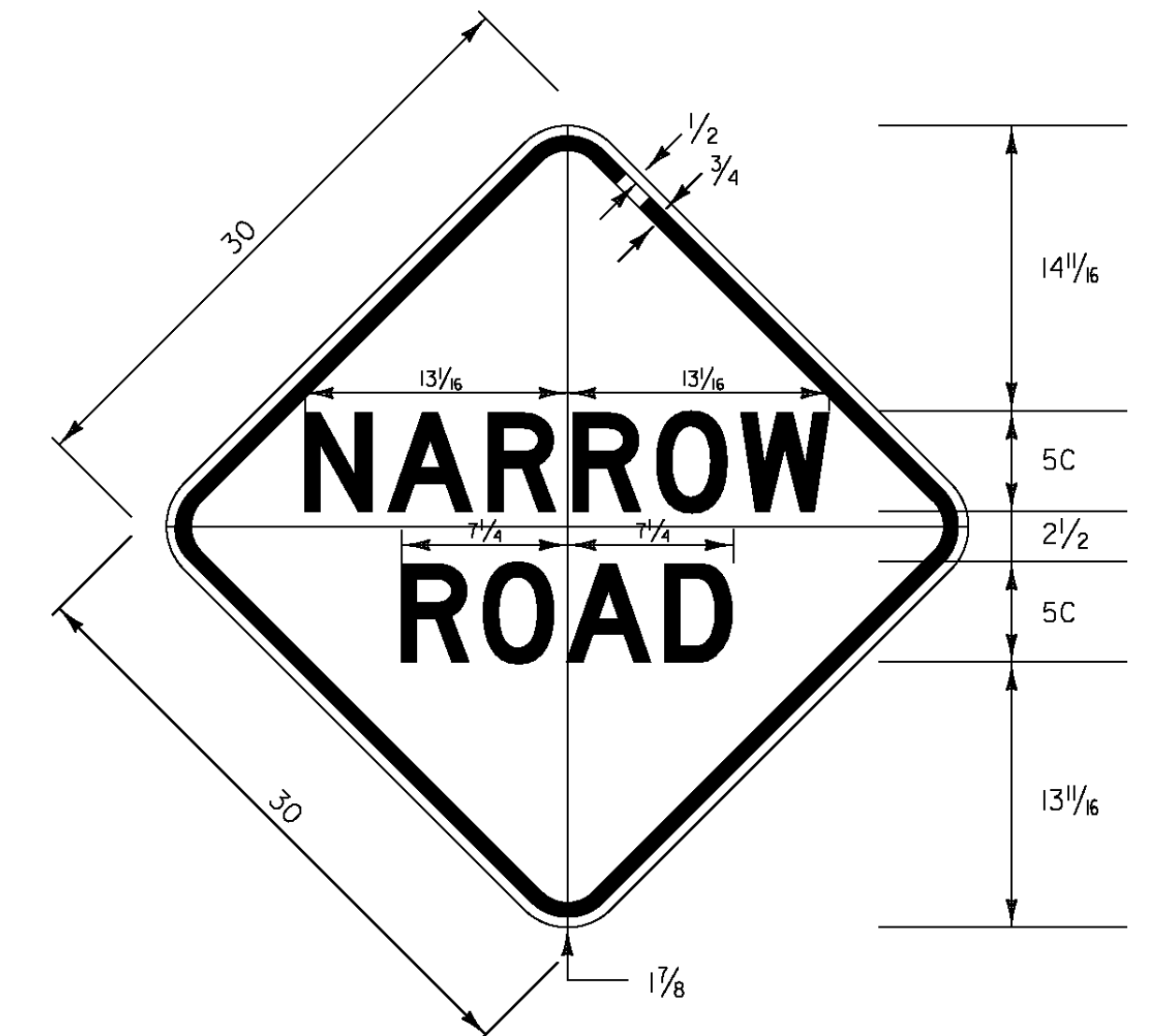
1.50" RADIUS, 0.50" BORDER, WHITE ON GREEN;
 [BARBER POND RD] C;
 * SINGLE SIDED SIGN

D3-1



1.50" RADIUS, 0.375" BORDER, 0.375" INDENT, BLACK ON YELLOW;
 [N MASON HILL RD] B;

W16-8P



1.875" RADIUS, 0.75" BORDER, 0.5" INDENT,
 COLORS: LEGEND - BLACK
 BACKGROUND - YELLOW;
 [NARROW] D 2K SPECIFIED LENGTH;
 [ROAD] D 2K SPECIFIED LENGTH;

VW-213

POWNAL

PROJECT NAME:	STATEWIDE SOUTHWEST REGION
PROJECT NUMBER:	STP HRRR(II)
FILE NAME:	d10k322wrk.dgn
PROJECT LEADER:	JLS
DESIGNED BY:	NLA
SPECIFIC TOWN SIGN DETAIL SHEET 2	
PLOT DATE:	15-JUL-2011
DRAWN BY:	ITS
CHECKED BY:	JLS
SHEET 8	OF 49