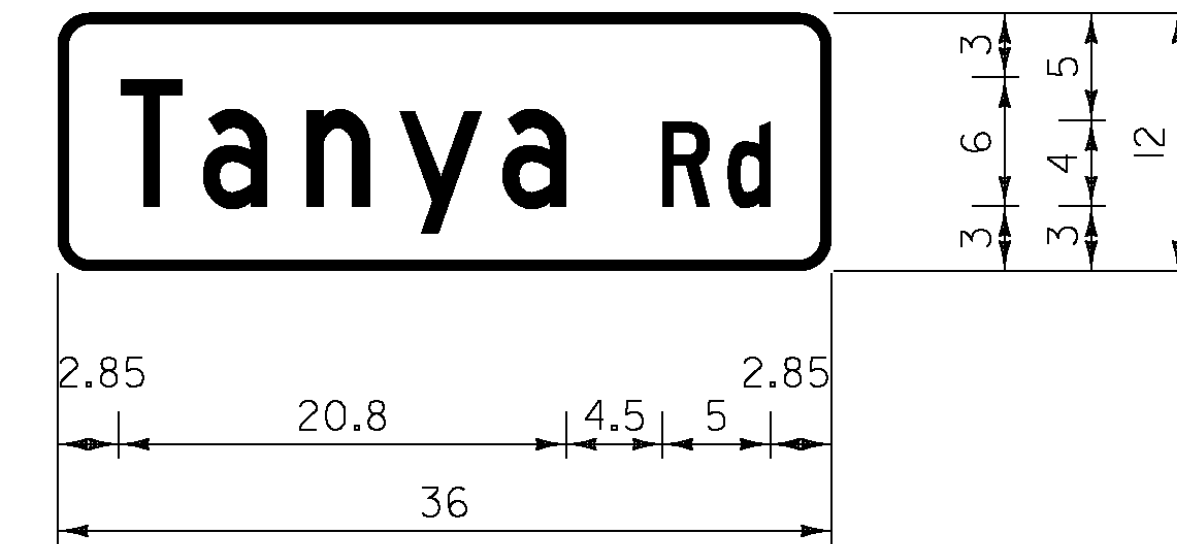


1.5" RADIUS, 0.375" BORDER, 0.375" INDENT,
 COLORS: BLACK ON YELLOW;
 [TANYA RD] B;

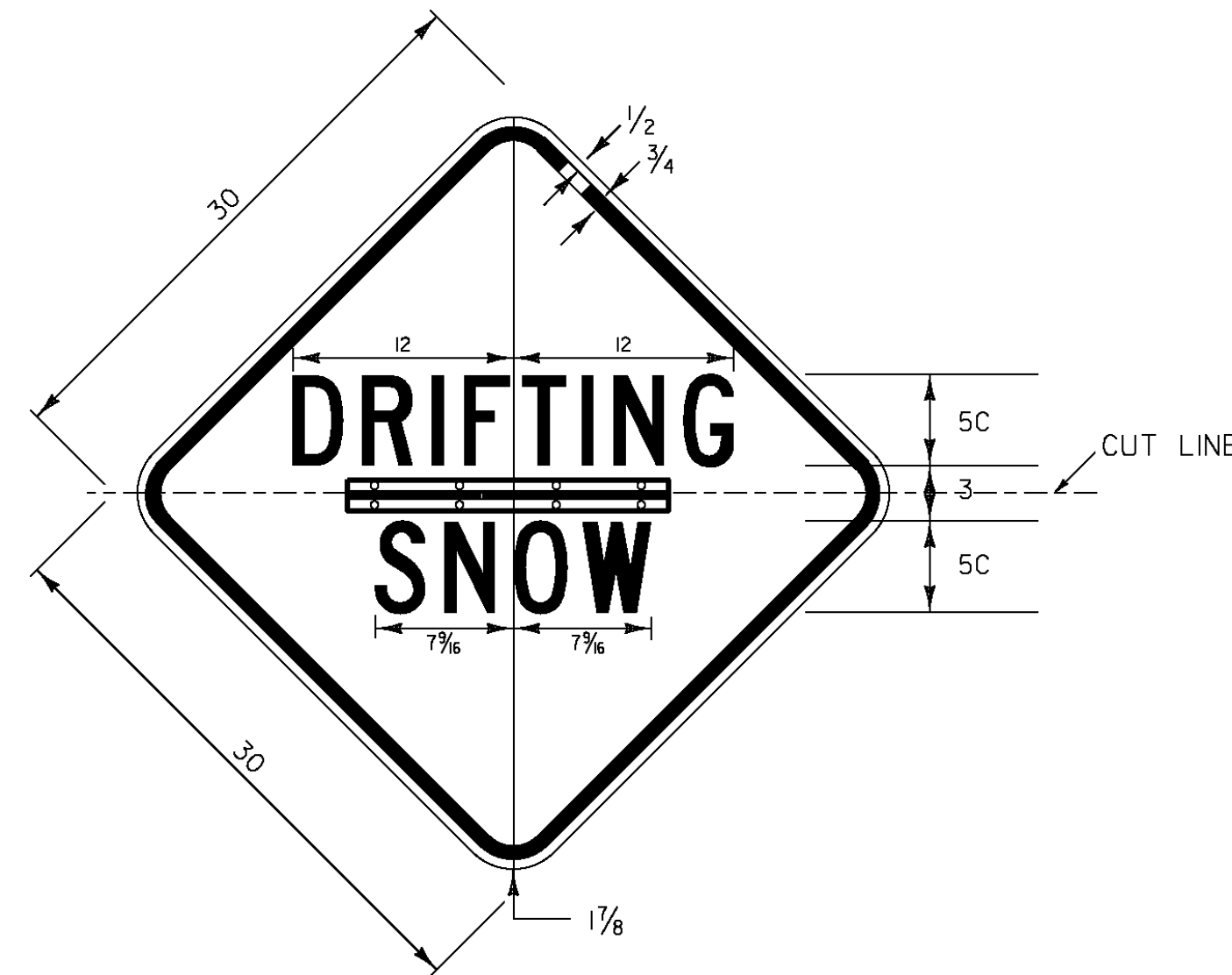
W16-8P



1.5" RADIUS, 0.5" BORDER,
 COLORS: WHITE ON GREEN;
 [TANYA RD] C;

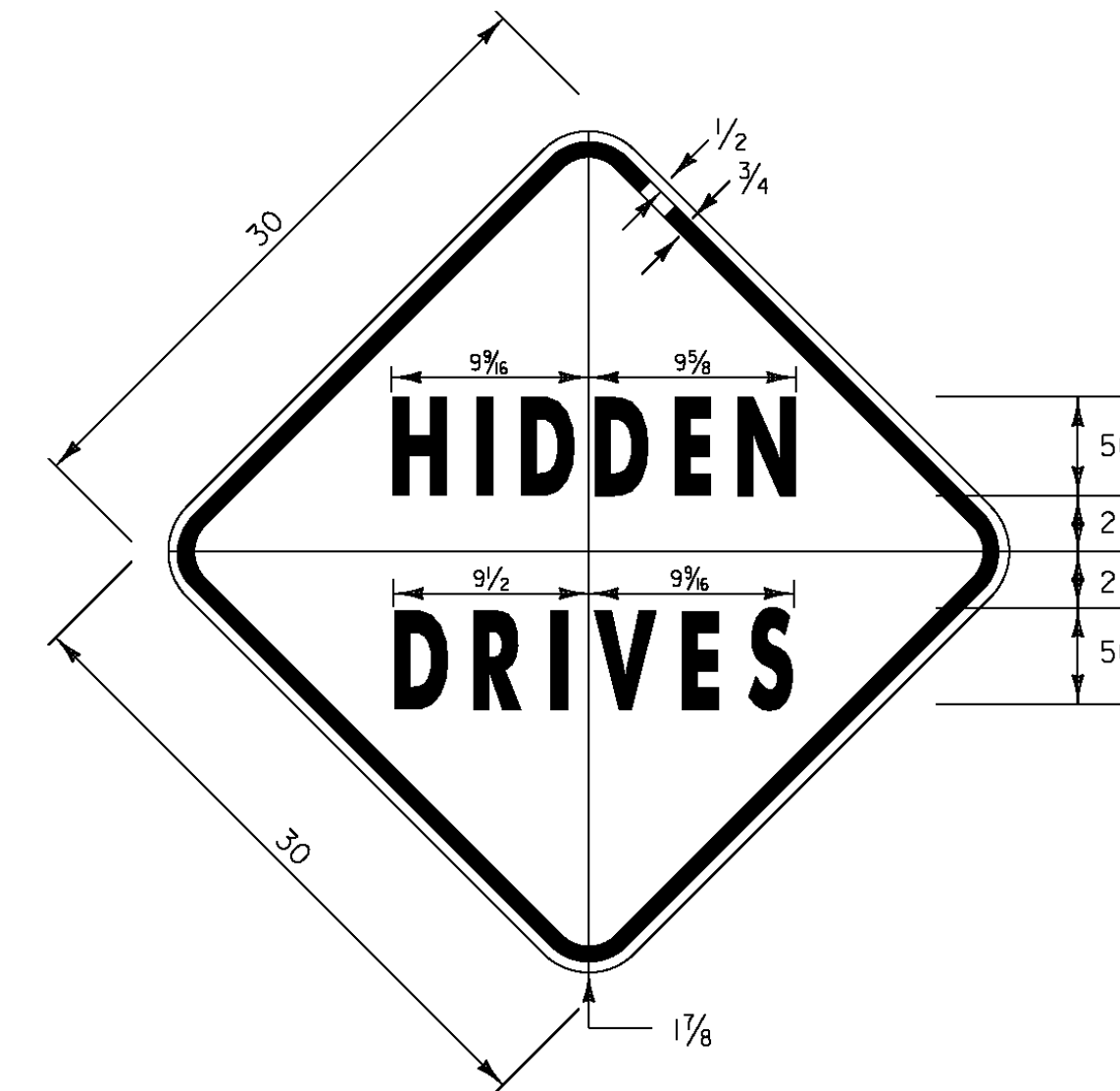
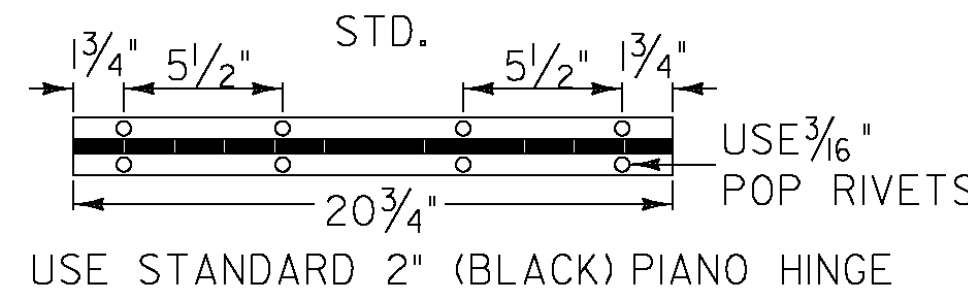
D3-1

CASTLETON



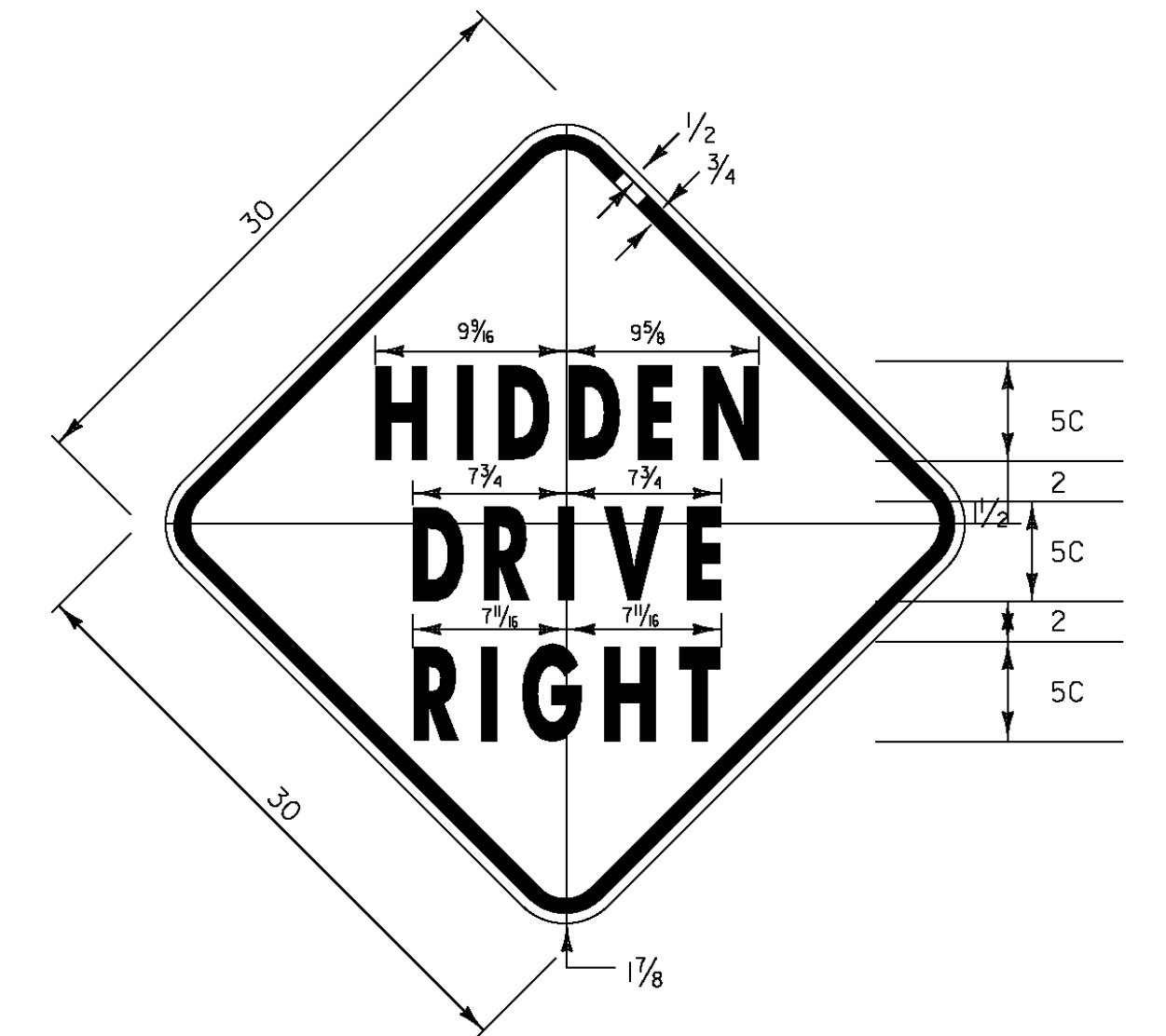
1.875" RADIUS, 0.75" BORDER, 0.5" INDENT,
 COLORS: LEGEND - BLACK
 BACKGROUND - YELLOW;
 [DRIFTING] C; [SNOW] C;

VW-276 HINGED



1.875" RADIUS, 0.75" BORDER, 0.50" INDENT
 COLORS: LEGEND - BLACK
 BACKGROUND - YELLOW
 TEXT STYLE: C

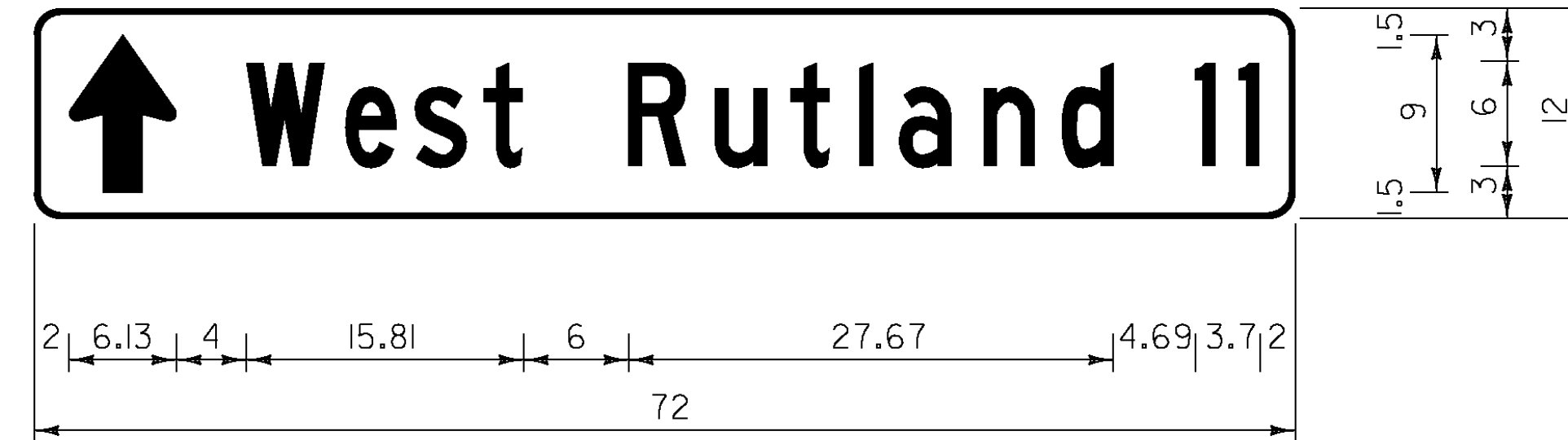
VW-060



1.875" RADIUS, 0.75" BORDER, 0.50" INDENT
 COLORS: LEGEND - BLACK
 BACKGROUND - YELLOW
 TEXT STYLE: C

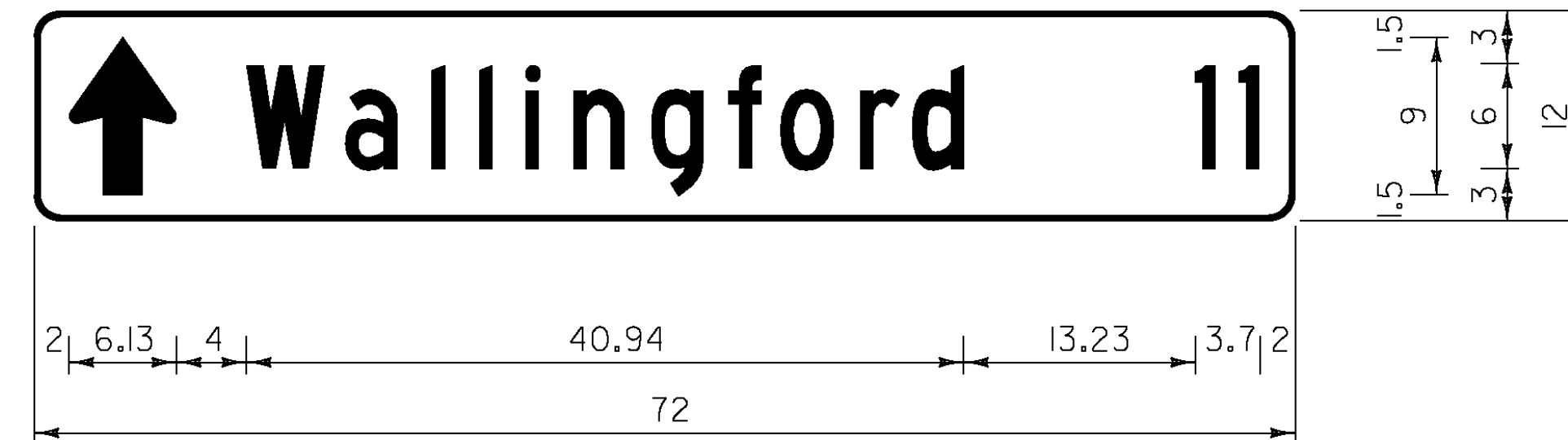
VW-054

MIDDLEBURY & POWNAL



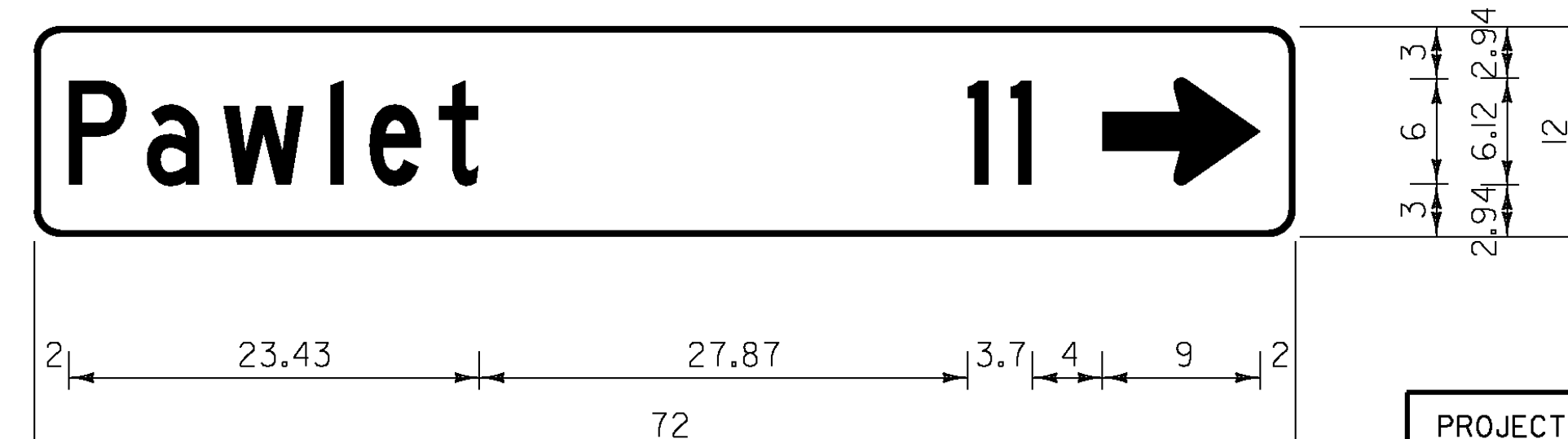
1.50" RADIUS, 0.375" BORDER, WHITE ON GREEN;
 STANDARD ARROW CUSTOM 9.00" X 6.13" 90°; [WEST RUTLAND] C; [11] C;

D1-1A



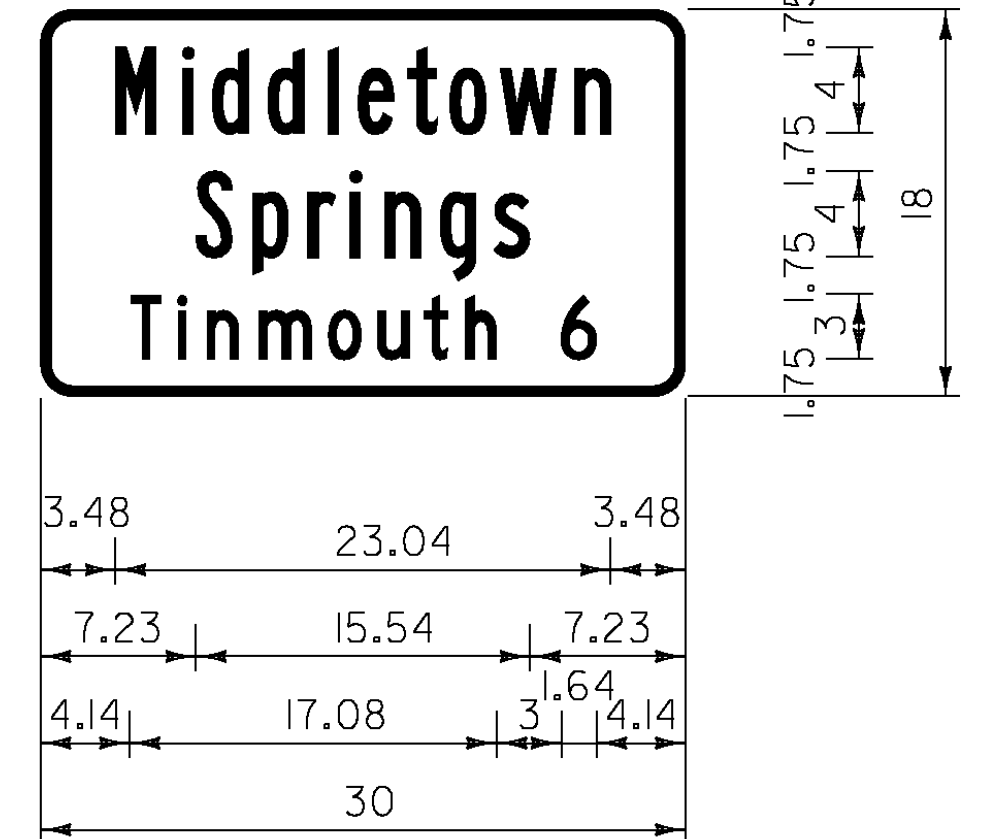
1.50" RADIUS, 0.375" BORDER, WHITE ON GREEN;
 STANDARD ARROW CUSTOM 9.00" X 6.13" 90°; [WALLINGFORD] C; [11] C;

D1-1A



1.50" RADIUS, 0.375" BORDER, WHITE ON GREEN;
 STANDARD ARROW CUSTOM 9.00" X 6.13" 90°; [PAWLET] C; [11] C;

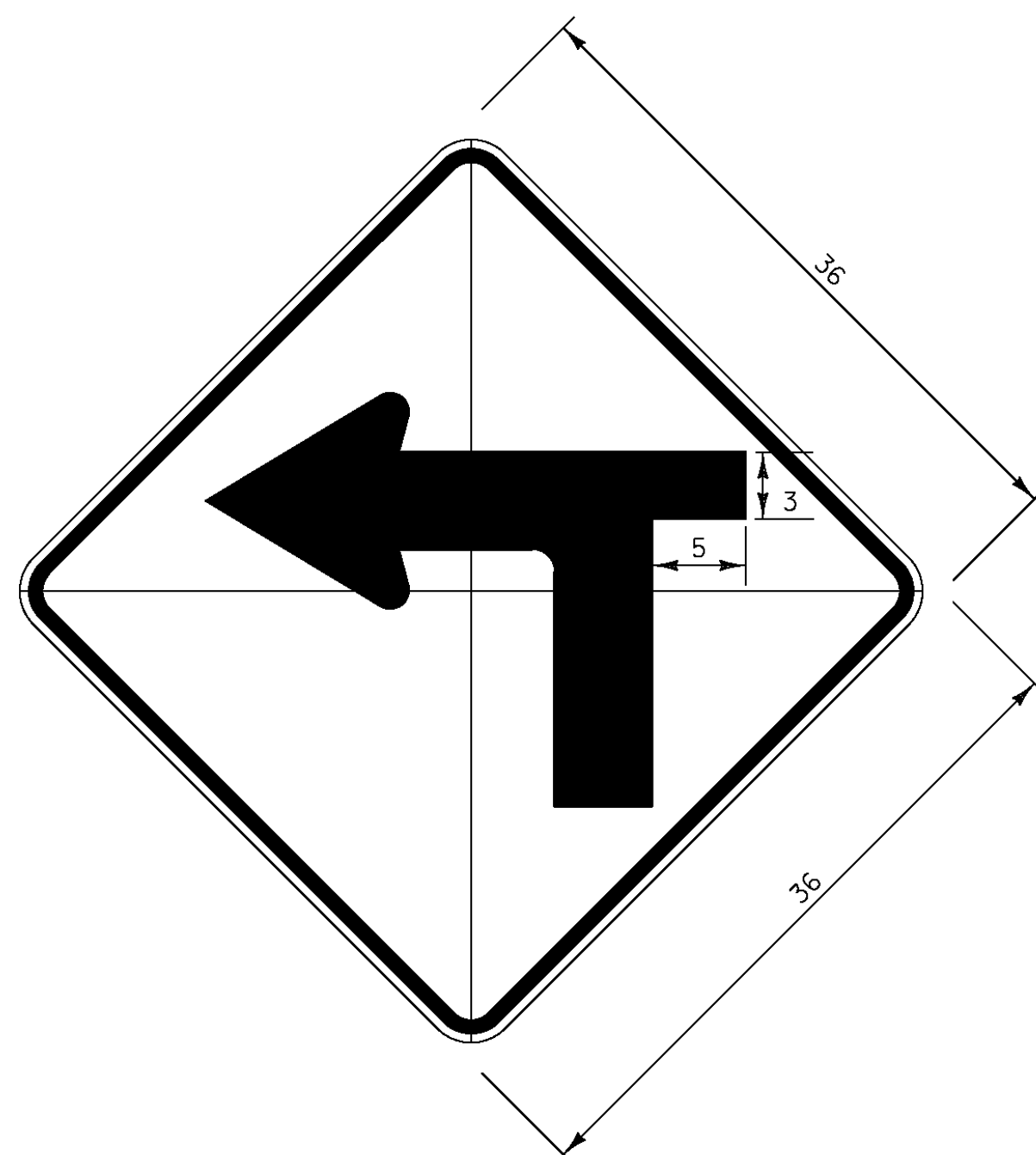
D1-1A



1.50" RADIUS, 0.50" BORDER, WHITE ON GREEN;
 [MIDDLETOWN] B; [SPRINGS] B; [TINMOUTH 6] C;

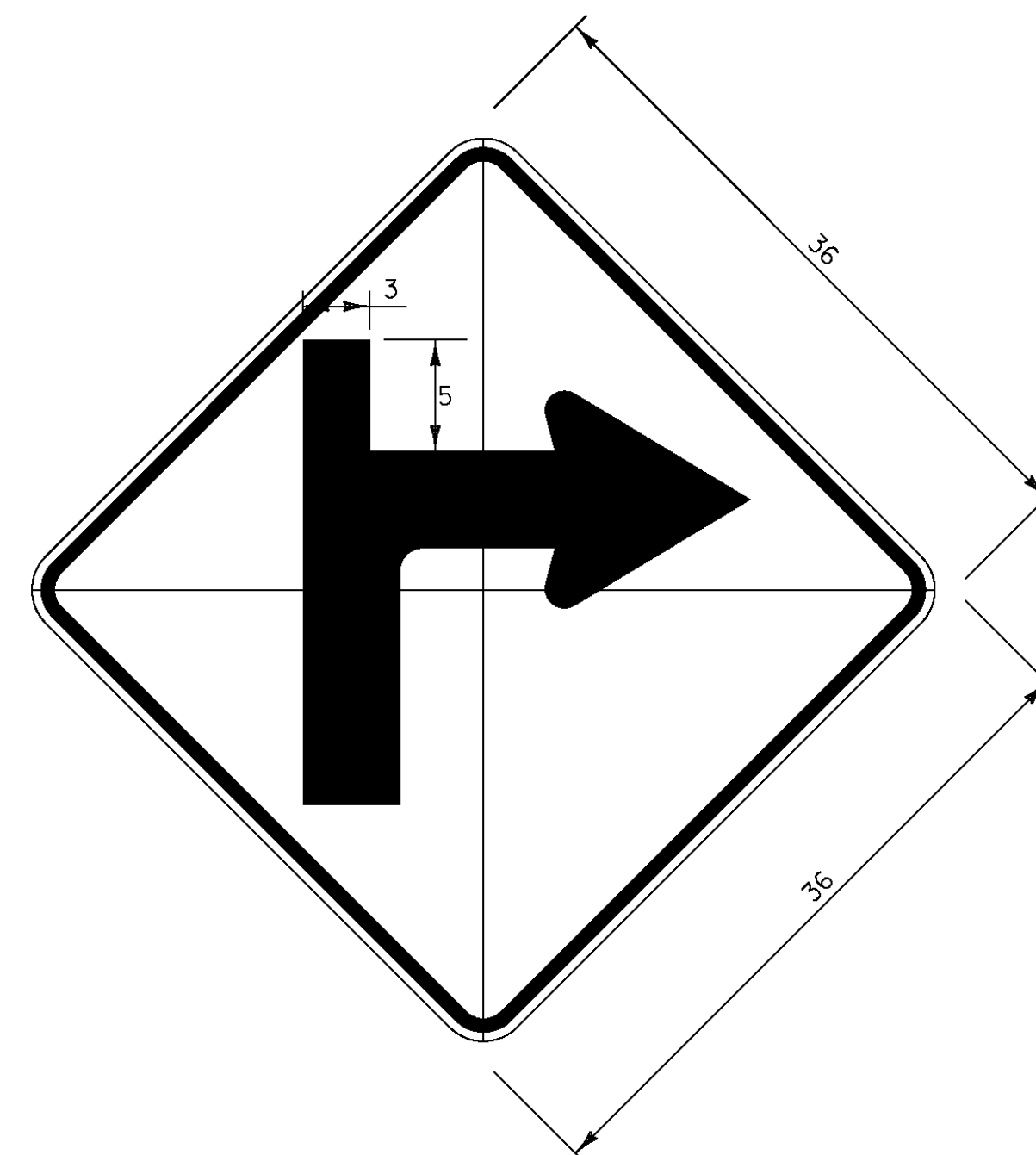
VD-018

MIDDLETOWN SPRINGS



DIMENSIONS NOT SHOWN
 FOR THIS DETAIL SHALL CONFORM
 TO THE LATEST EDITION OF THE 2009 MUTCD
 FOR SIGN DETAIL W1-1,
 UNLESS OTHERWISE NOTED FOR THIS DETAIL

W1-1Ma L(R)



DIMENSIONS NOT SHOWN
 FOR THIS DETAIL SHALL CONFORM
 TO THE LATEST EDITION OF THE 2009 MUTCD
 FOR SIGN DETAIL W1-1,
 UNLESS OTHERWISE NOTED FOR THIS DETAIL

W1-1Mb R(L)

ARLINGTON

PROJECT NAME:	STATEWIDE SOUTHWEST REGION
PROJECT NUMBER:	STP HRRR(II)
FILE NAME:	d10k322wrk.dgn
PROJECT LEADER:	JLS
DESIGNED BY:	NLA
SPECIFIC TOWN SIGN DETAIL SHEET I	
PLOT DATE:	15-JUL-2011
DRAWN BY:	ITS
CHECKED BY:	JLS
SHEET 7	OF 49