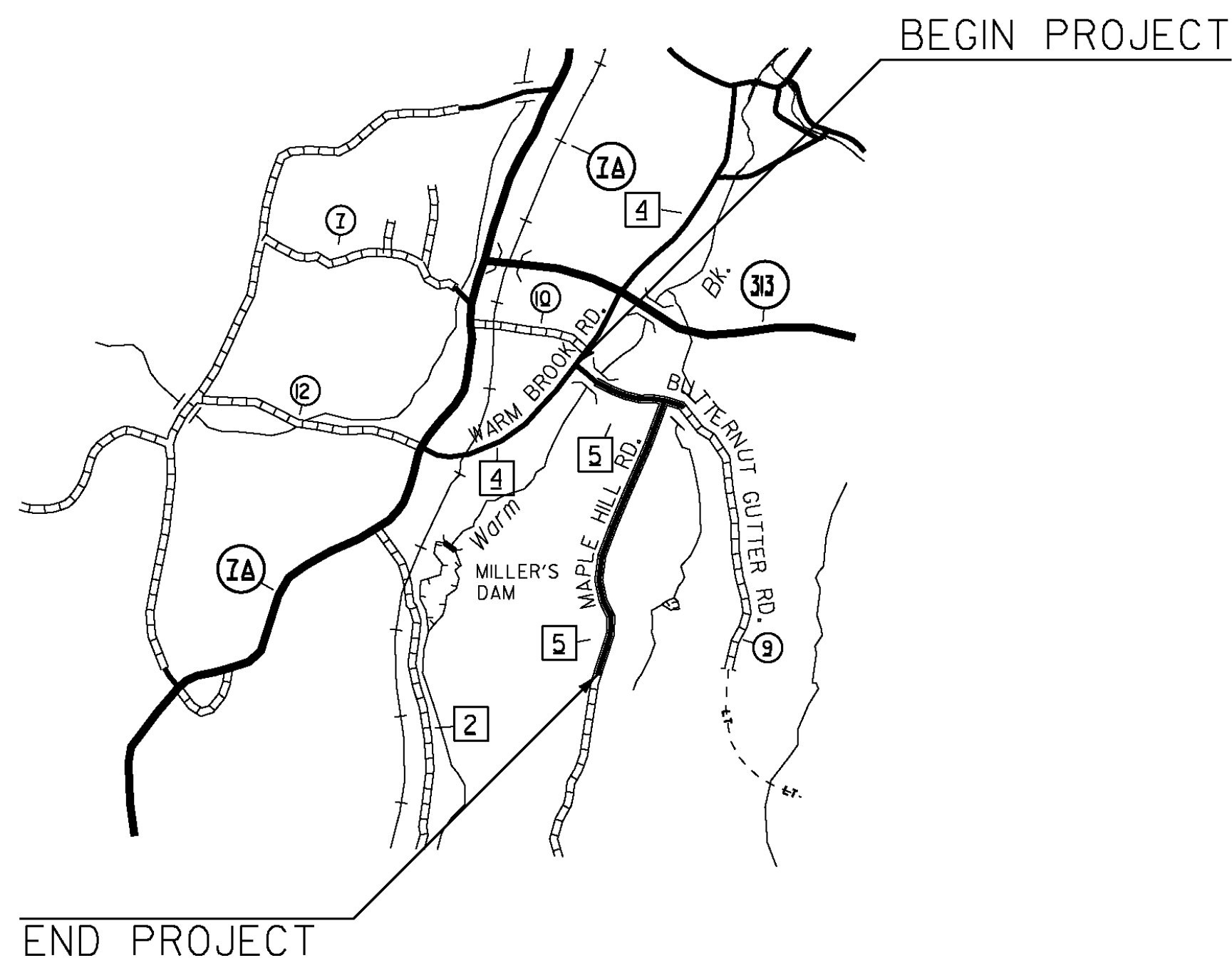


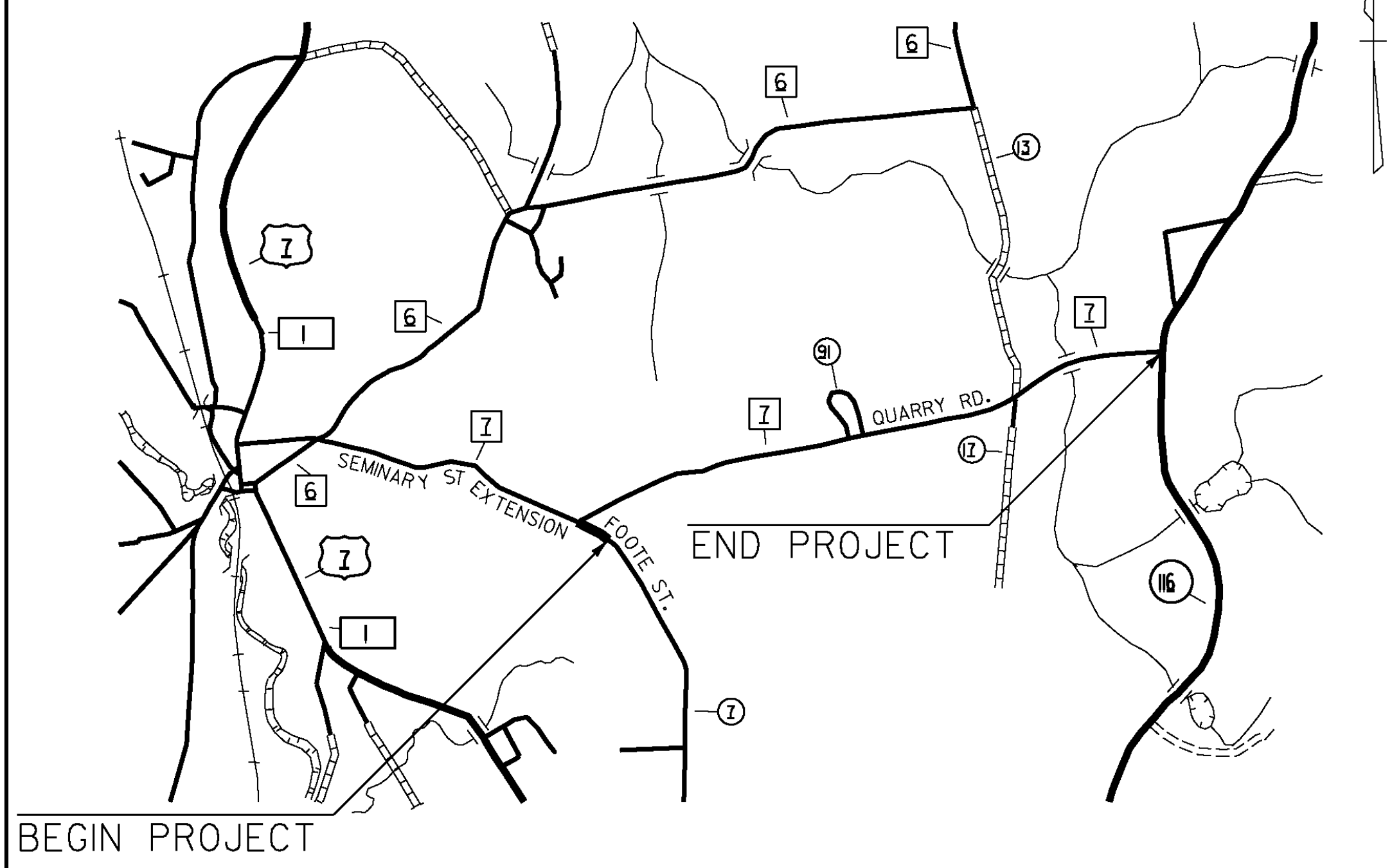
### ARLINGTON



ARLINGTON TH-5 MAPLE HILL ROAD BEGINNING AT THE INTERSECTION OF WARM BROOK ROAD AND MAPLE HILL ROAD (TH-5) IN THE TOWN OF ARLINGTON, DESIGNATING WHERE THE CENTERLINE OF EACH ROAD INTERSECTS EACH OTHER AS MILE MARKER 0.000 AND EXTENDING 1.89 MILES EAST TO A POINT 20 FEET NORTH OF UTILITY POLE #17/17 TO CONCLUDE THIS PORTION OF THE PROJECT.

ALSO, BEGINNING AT THE INTERSECTION OF MAPLE HILL ROAD (TH-5) AND BUTTERNUT GUTTER ROAD IN THE TOWN OF ARLINGTON, DESIGNATING WHERE THE CENTERLINE OF EACH ROAD INTERSECTS WITH EACH OTHER AS MILE MARKER 0.000 EXTENDING WESTERLY ALONG BUTTERNUT GUTTER ROAD (TH-9) FOR A DISTANCE OF 0.055 MILES TO CONCLUDE THIS SEGEMENT OF THIS PROJECT.

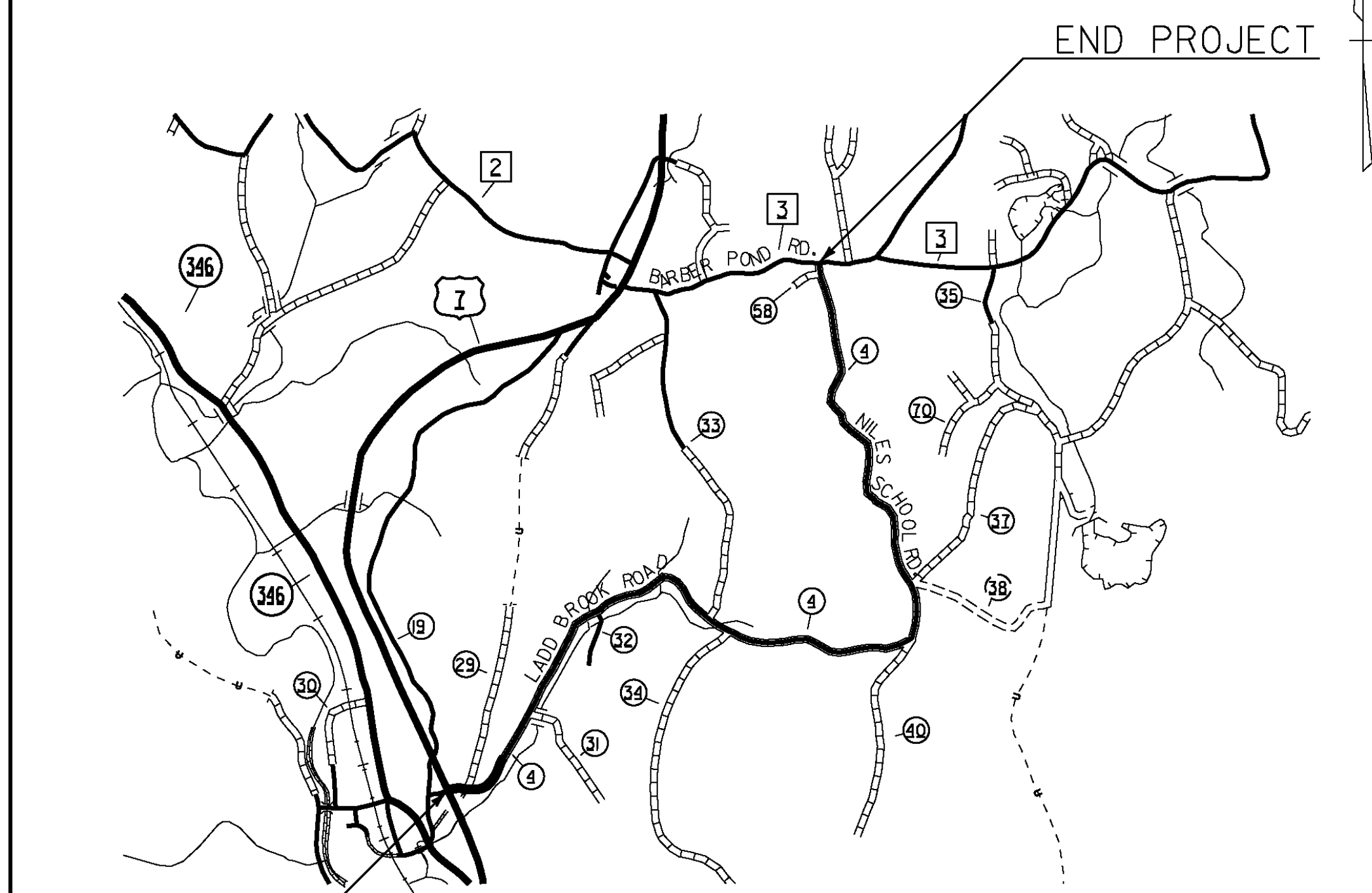
### MIDDLEBURY



MIDDLEBURY TH-7 QUARRY ROAD BEGINNING AT THE INTERSECTION OF SEMINARY STREET EXTENSION AND QUARRY ROAD (TH-7) IN THE TOWN OF MIDDLEBURY, DESIGNATING WHERE THE FOOTE STREET CENTERLINE AND THE QUARRY ROAD CENTERLINE INTERSECT AS MILE MARKER 0.000 AND EXTENDING EASTERLY APPROXIMATELY 2.20 MILES ALONG QUARRY HILL ROAD TO THE INTERSECTION OF QUARRY ROAD WITH VT ROUTE 116 TO CONCLUDE THIS PORTION OF THE PROJECT.

ALSO, BEGINNING AT THE INTERSECTION OF SEMINARY STREET EXTENSION AND QUARRY ROAD (TH-7) IN THE TOWN OF MIDDLEBURY, DESIGNATING WHERE THE FOOTE STREET INTERSECTION CENTERLINE AND QUARRY ROAD CENTERLINE INTERSECT AS MILE MARKER 0.000 AND EXTENDING SOUTHERLY 0.110 MILES ALONG FOOTE STREET TO THE TO CONCLUDE THIS PORTION OF THE PROJECT.

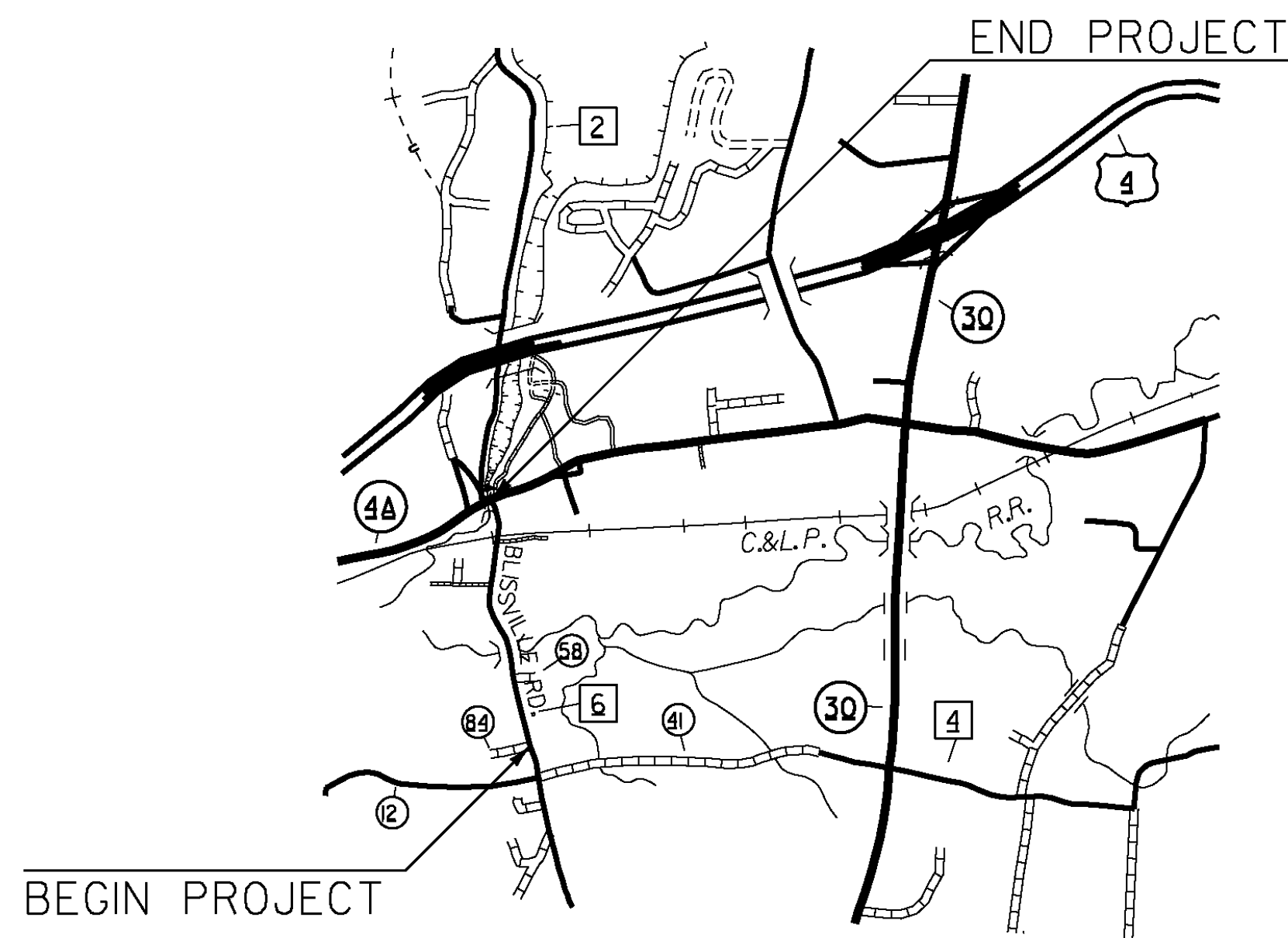
### POWNAI



BEGIN PROJECT

POWNAI TH-4 NILES SCHOOL ROAD BEGINNING AT THE INTERSECTION OF NILES SCHOOL/LADD BROOK ROAD (TH-4) AND US ROUTE 7 IN THE TOWN OF POWNAI, DESIGNATING WHERE THE CENTERLINE OF EACH ROAD INTERSECT AS MILE MARKER 0.000 EXTENDING NORTHERLY ALONG NILES SCHOOL/LADD BROOK ROAD FOR A DISTANCE OF 3.81 MILES TO THE INTERSECTION OF BARBER POND ROAD TO CONCLUDE THIS SEGMENT OF THIS PROJECT.

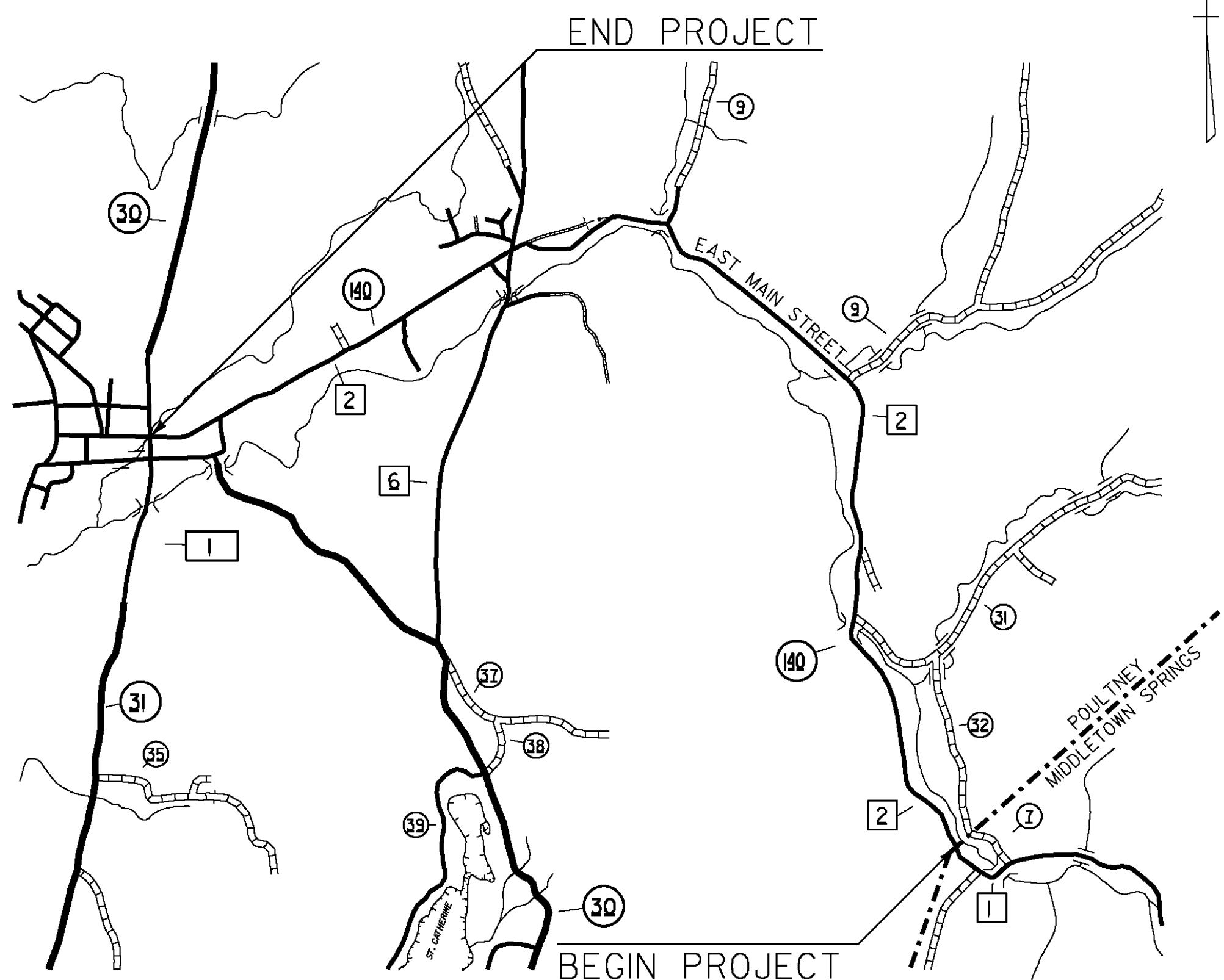
### CASTLETON



BEGIN PROJECT

CASTLETON TH-6 BLISSVILLE ROAD BEGINNING ON BLISSVILLE ROAD IN THE TOWN OF CASTLETON, DESIGNATING THE PROJECT BEGINNING AS MILE MARKER 0.000 AS A POINT ON SAID ROAD ADJACENT TO UTILITY POLE #NET/66, 0.53 MILES SOUTHERLY OF THE INTERSECTION OF BLISSVILLE ROAD AND VT ROUTE 4A. FROM THIS POINT THE PROJECT BEGINS AND EXTENDS 0.53 MILES NORTHERLY TO THE INTERSECTION OF VT ROUTE 4A TO CONCLUDE THIS SEGEMENT OF THIS PROJECT.

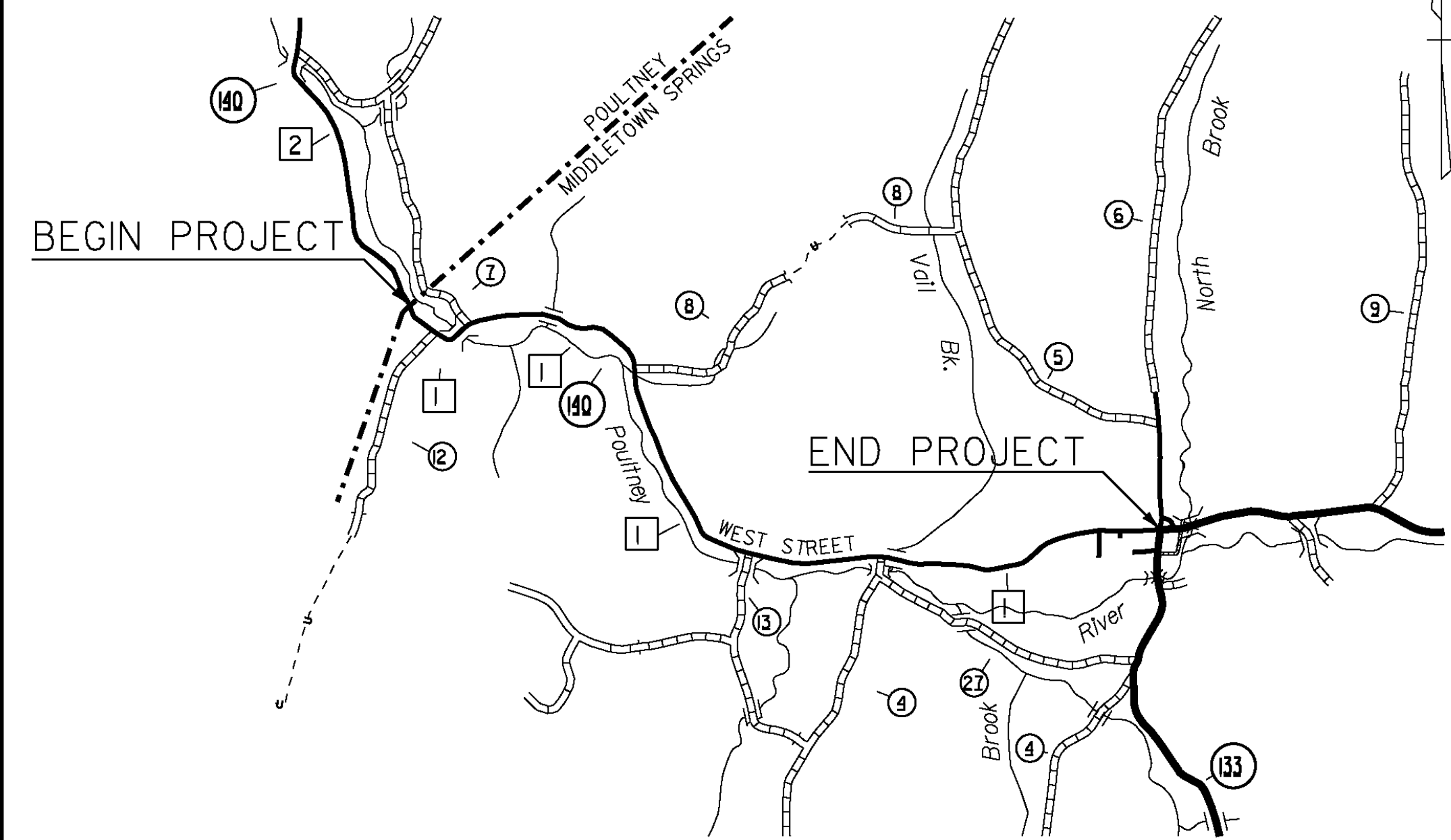
### POULTNEY



BEGIN PROJECT

POULTNEY TH-2 EAST MAIN STREET BEGINNING AT THE INTERSECTION OF VT ROUTE 30 AND EAST MAIN STREET (TH-2) IN THE TOWN OF POULTNEY, DESIGNATING WHERE THE CENTERLINE OF EACH ROAD INTERSECTS EACH OTHER AS MILE MARKER 0.000 AND EXTENDING EASTERLY 5.010 MILES TO THE POULTNEY MIDDLETOWN SPRINGS TOWN LINE TO CONCLUDE THIS PORTION OF THE PROJECT.

### MIDDLETOWN SPRINGS



BEGIN PROJECT

MIDDLETOWN SPRINGS TH-1 WEST STREET BEGINNING AT THE POULTNEY-MIDDLETOWN SPRINGS TOWN LINE ON WEST STREET (TH-1) IN THE TOWN OF MIDDLETOWN SPRINGS, DESIGNATING THE TOWNLINE AS MILE MARKER 0.000 AND EXTENDING EASTERLY ALONG WEST STREET FOR A DISTANCE OF APPROXIMATELY 3.220 MILES TO THE INTERSECTION OF VT ROUTE 133 TO CONCLUDE THIS SEGMENT OF THIS PROJECT.

PROJECT NAME:	STATEWIDE SOUTHWEST REGION		
PROJECT NUMBER:	STP HRRR(II)		
FILE NAME:	d10k322wrk.dgn	PLOT DATE:	15-JUL-2011
PROJECT LEADER:	JLS	DRAWN BY:	ITS
DESIGNED BY:	NLA	CHECKED BY:	JLS
LOCATION MAPS		SHEET 3	OF 49

**NOT TO SCALE**