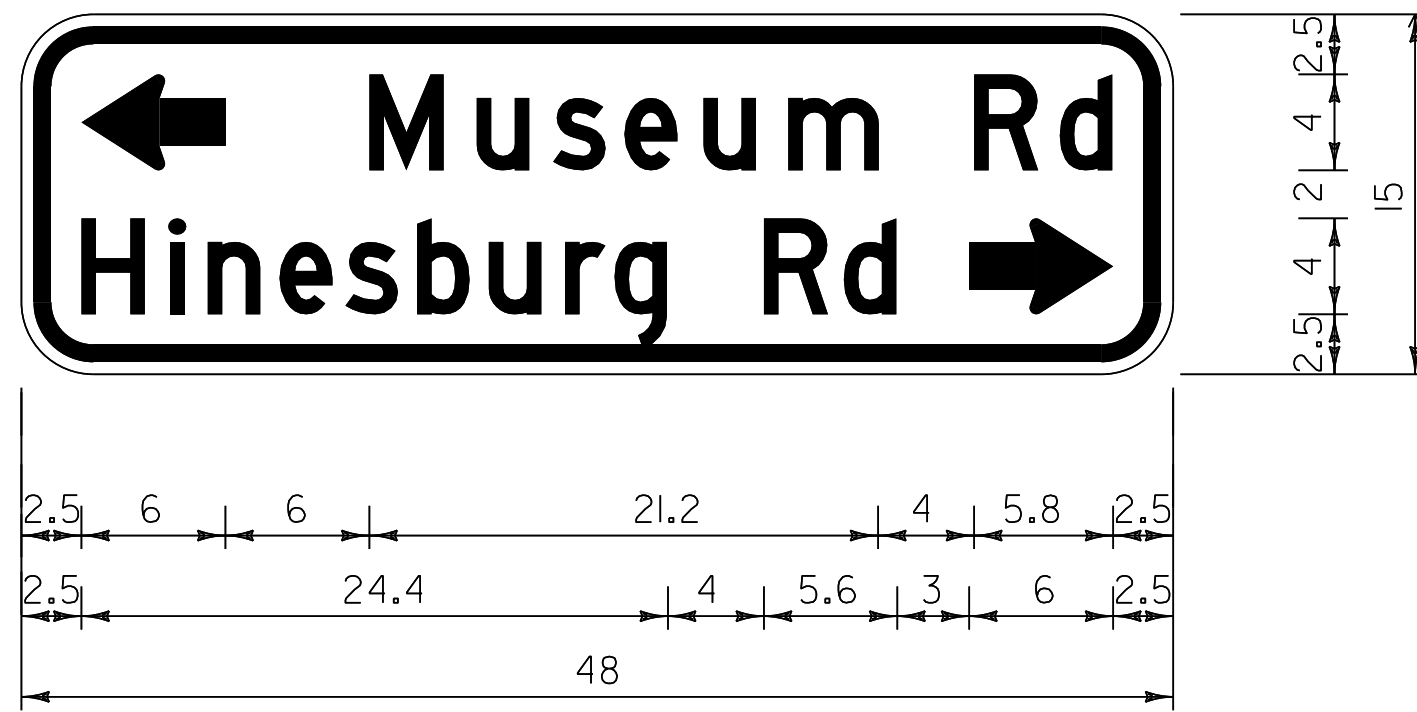


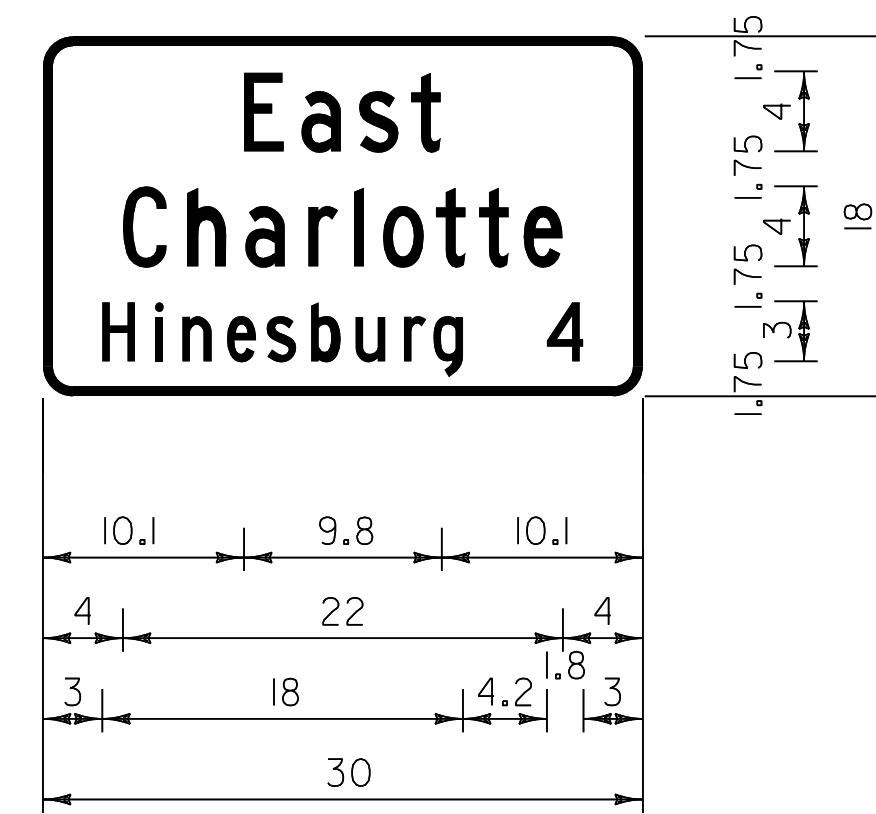
3.0" Radius, 0.8" Border, 0.5" Indent, Black on Yellow;
Standard Arrow Custom 6.0" X 4.0" 180°;
[Watertower Rd] C 80] spacing; [Richford Rd] C;
Standard Arrow Custom 6.0" X 4.0" 0°;

W16-8aP



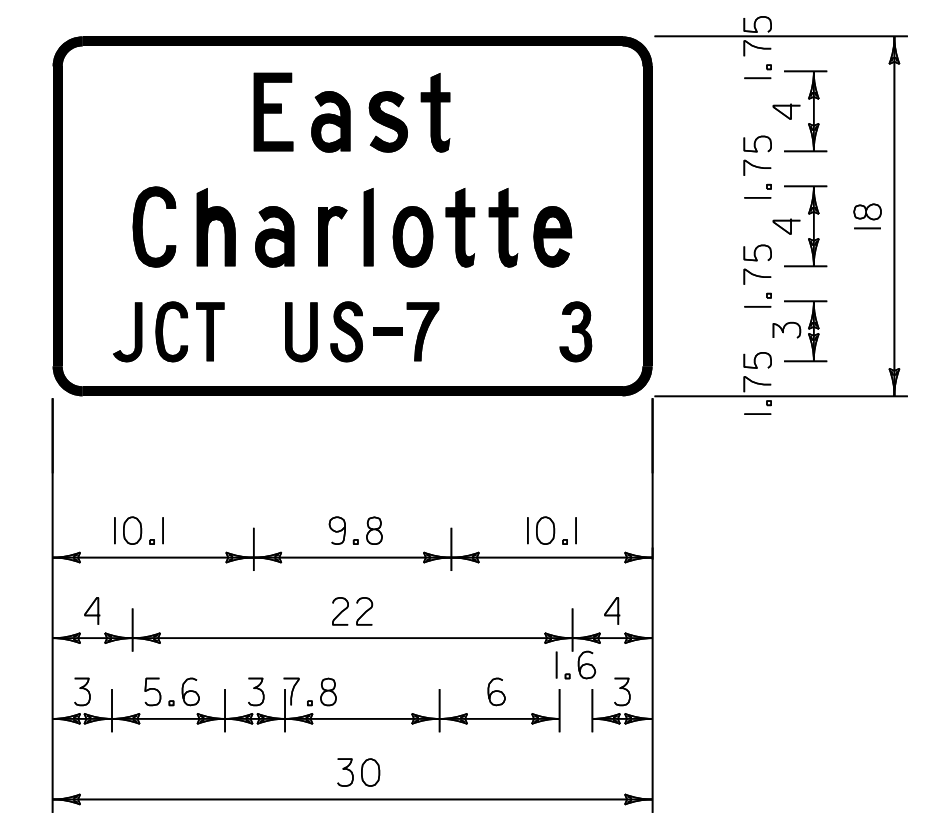
3.0" Radius, 0.8" Border, 0.5" Indent, Black on Yellow;
Standard Arrow Custom 6.0" X 4.0" 180°;
[Museum Rd] D; [Hinesburg Rd] D specified length;
Standard Arrow Custom 6.0" X 4.0" 0°;

W16-8AP



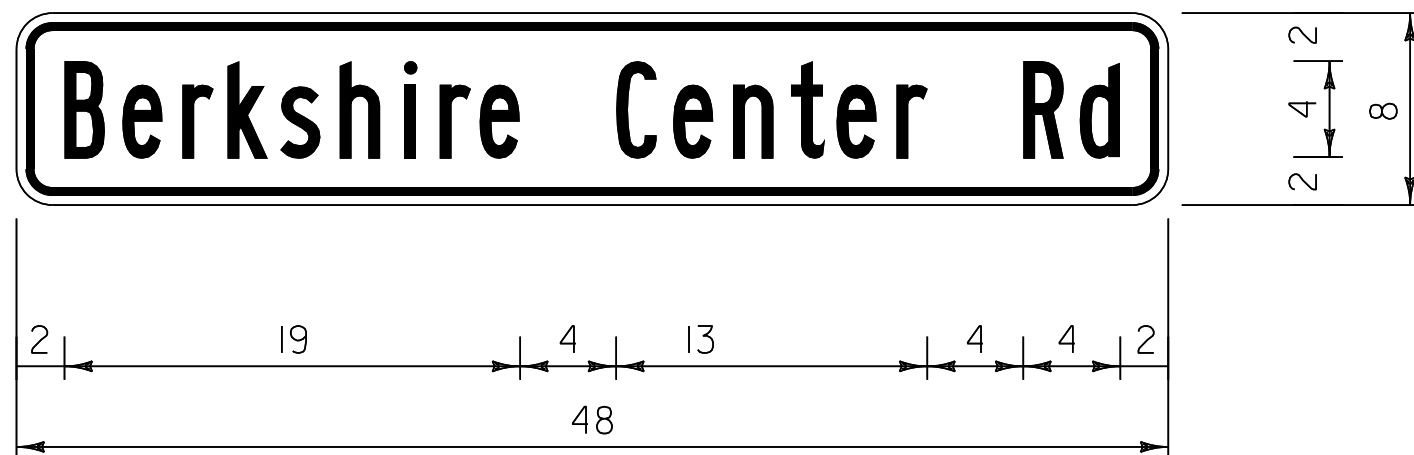
1.5" Radius, 0.5" Border, White on Green;
[East] C; [Charlotte] C specified length; [Hinesburg 4] C;

VD-018



1.5" Radius, 0.5" Border, White on Green;
[East] C; [Charlotte] C specified length; [JCT US-7 3] C;

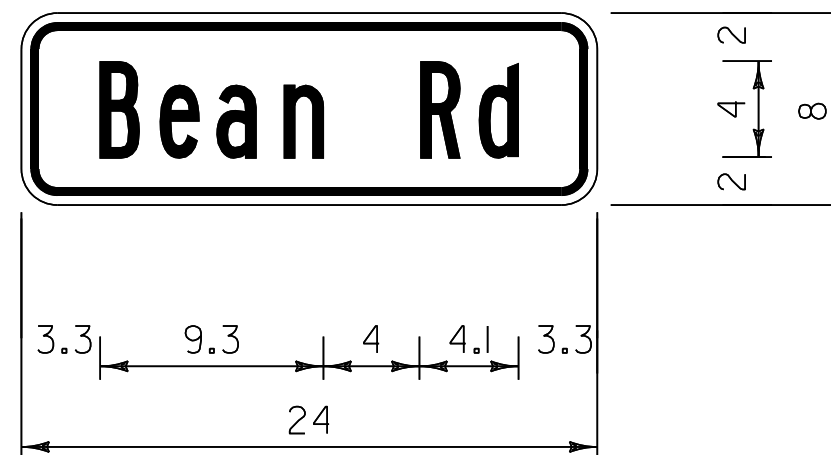
VD-018



1.5" Radius, 0.4" Border, 0.4" Indent, Black on Yellow;
[Berkshire Center Rd] B specified length;

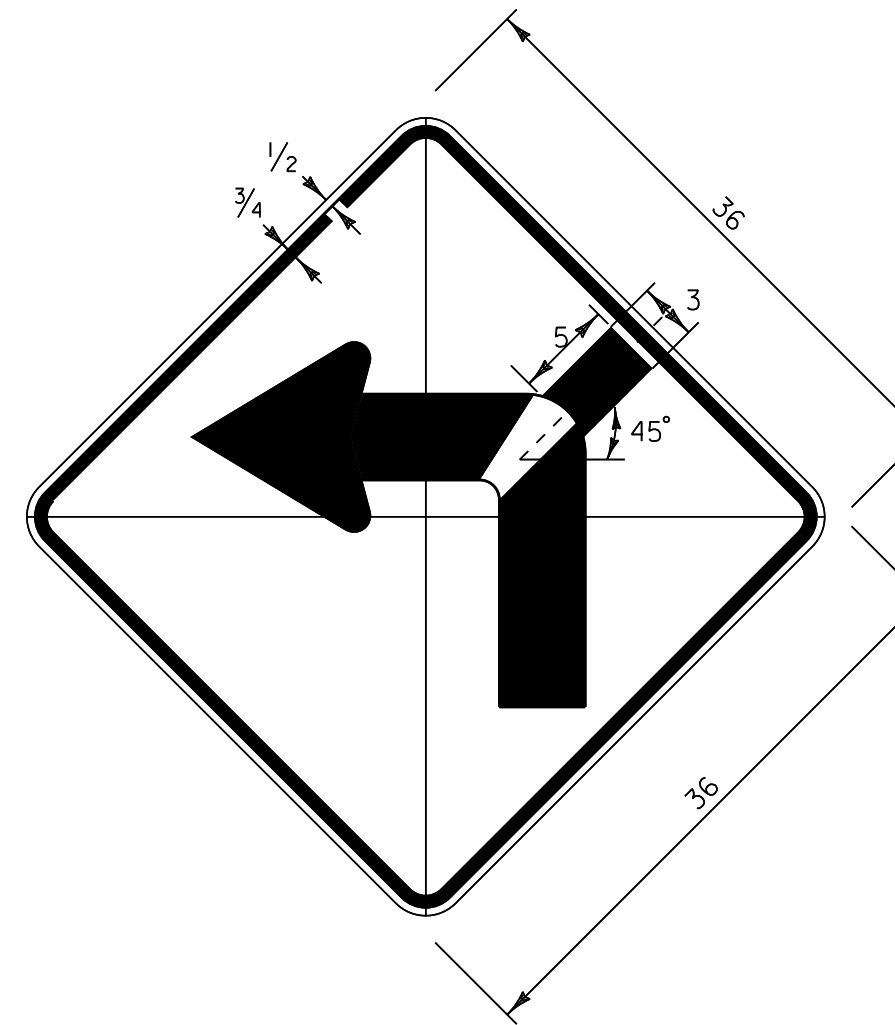
W16-8P

BERKSHIRE



1.5" Radius, 0.4" Border, 0.4" Indent,
Black on Yellow; [Bean Rd] B;

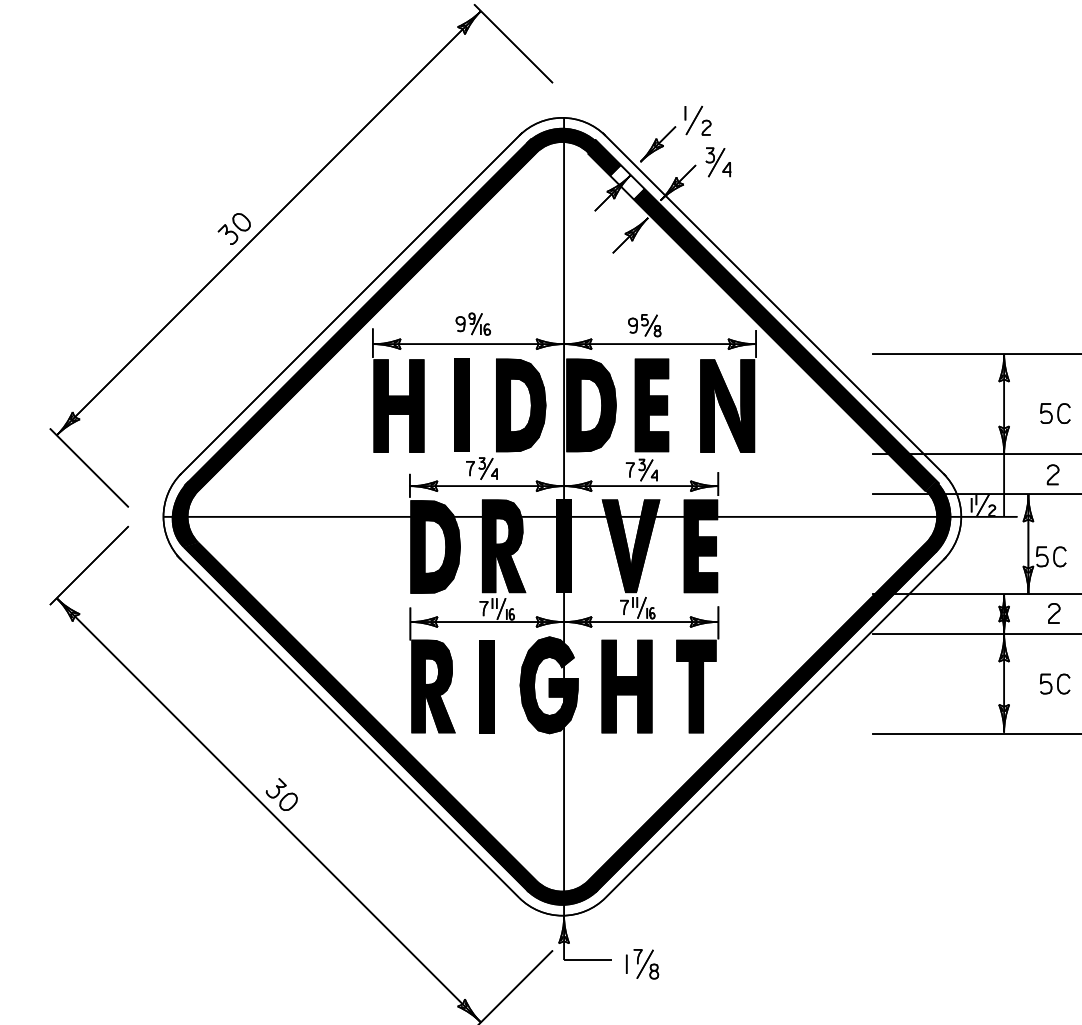
W16-8P



DIMENSIONS NOT SHOWN
FOR THIS DETAIL SHALL CONFORM
TO THE LATEST EDITION OF THE 2009 MUTCD
FOR SIGN DETAIL W1-1.
UNLESS OTHERWISE NOTED FOR THIS DETAIL

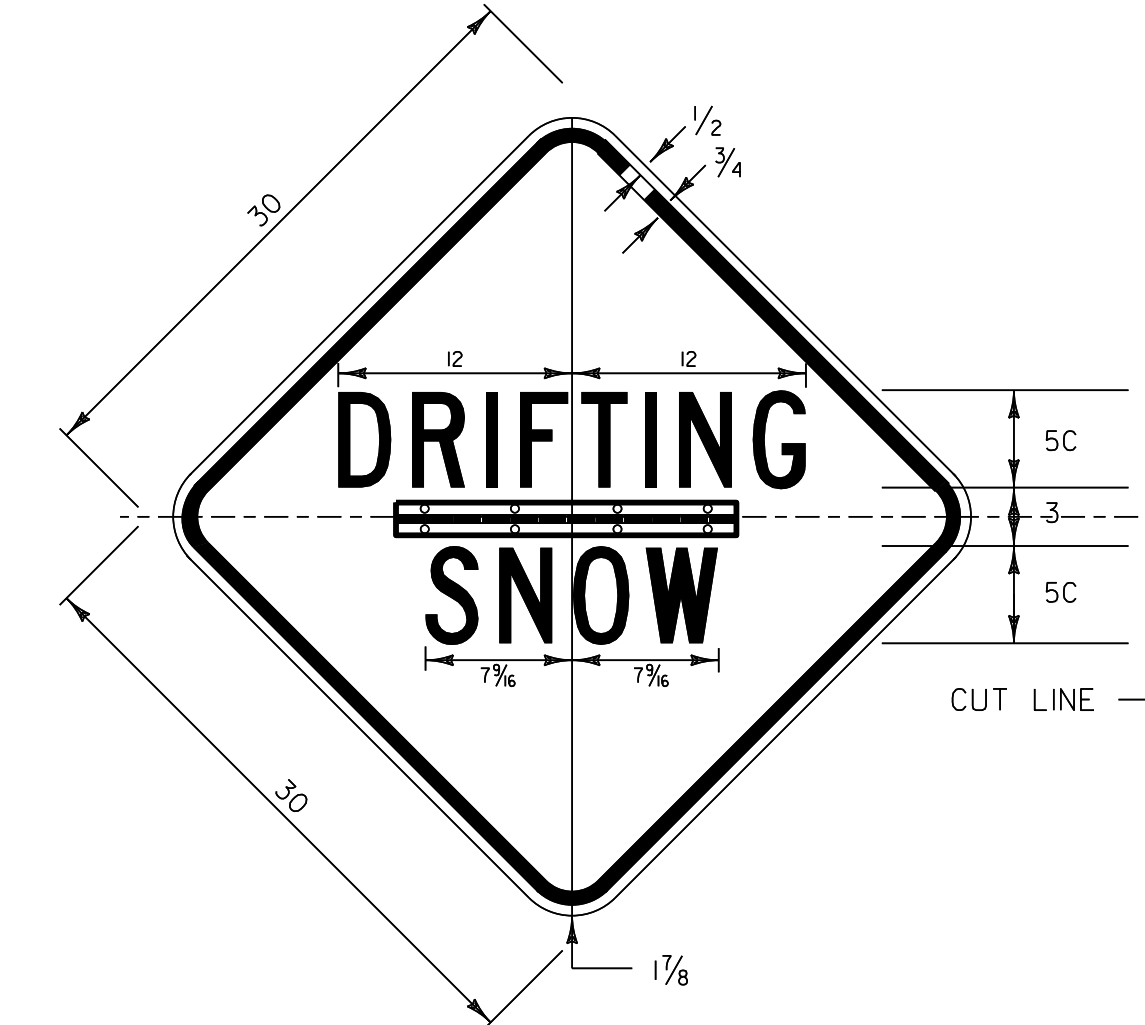
W1-1Md L(R)

MIDDLESEX



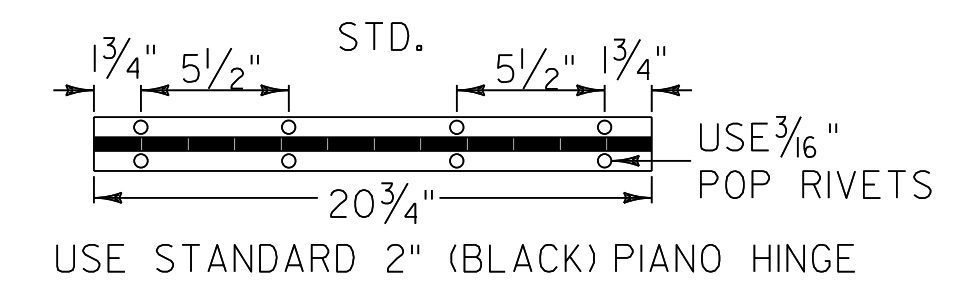
1.875" RADIUS, 0.75" BORDER, 0.50" INDENT
COLORS: LEGEND - BLACK
BACKGROUND - YELLOW
TEXT STYLE: C

VW-054

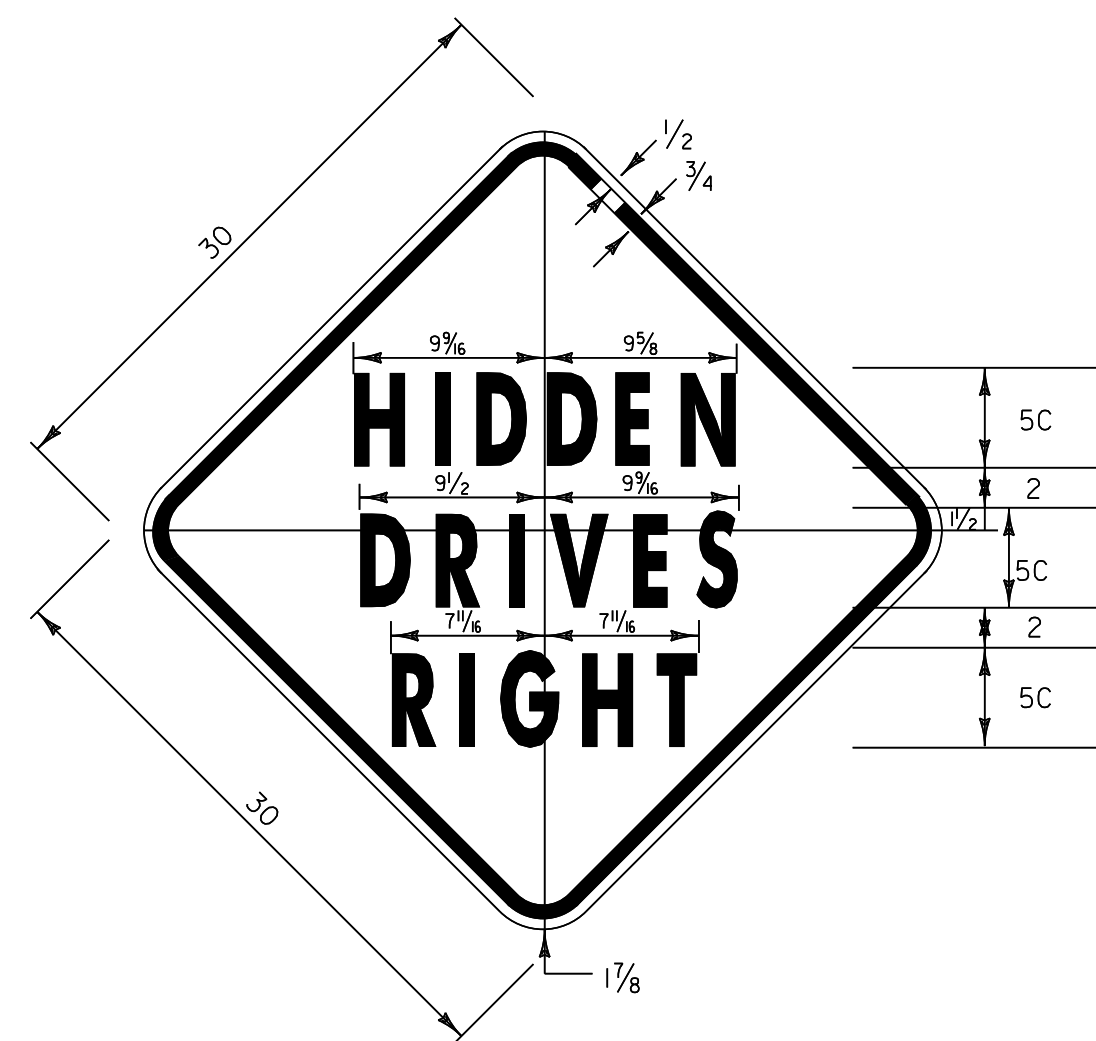


1.875" RADIUS, 0.75" BORDER, 0.5" INDENT,
COLORS: LEGEND - BLACK
BACKGROUND - YELLOW;
[DRIFTING] C; [SNOW] C;

VW-276 HINGED

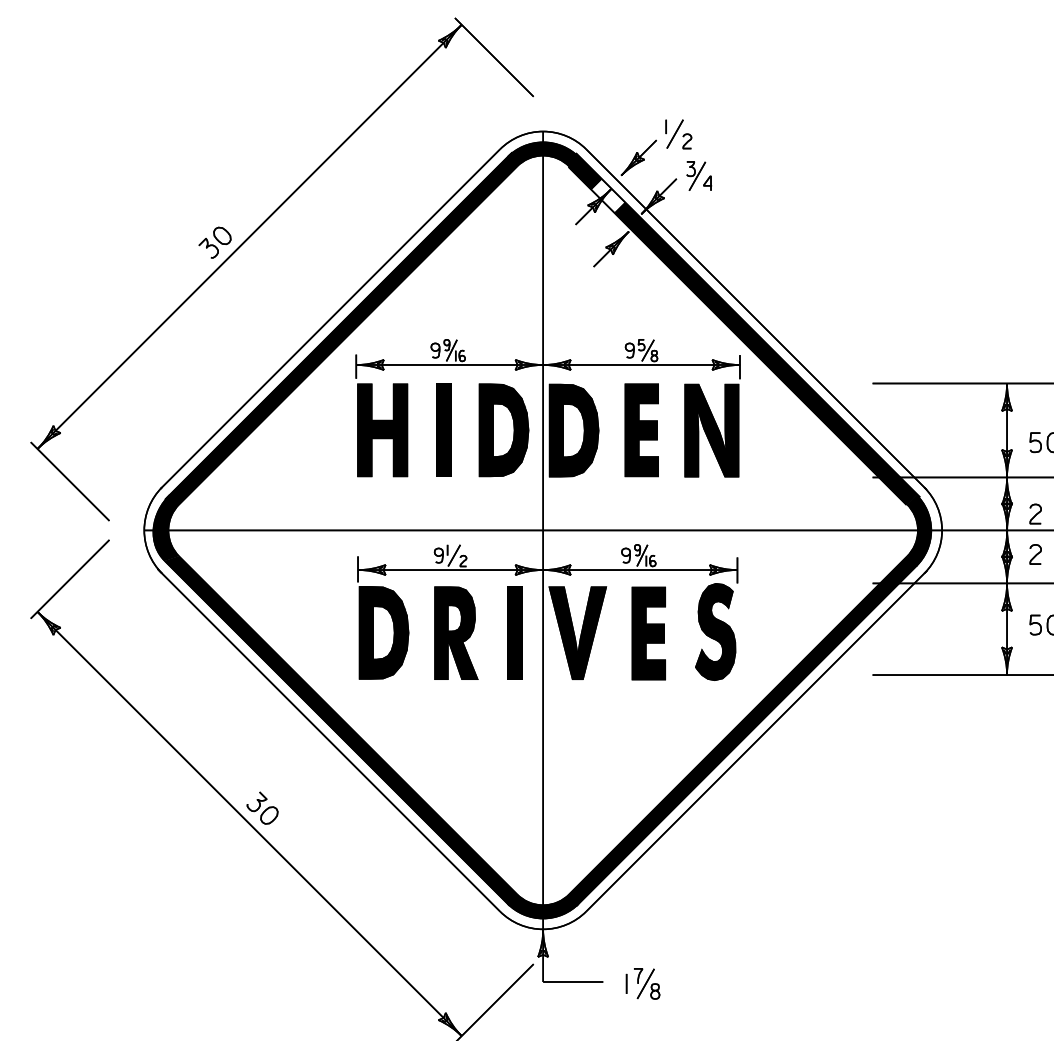


CHARLOTTE & HINESBURG



1.875" RADIUS, 0.75" BORDER, 0.50" INDENT
COLORS: LEGEND - BLACK
BACKGROUND - YELLOW
TEXT STYLE: C

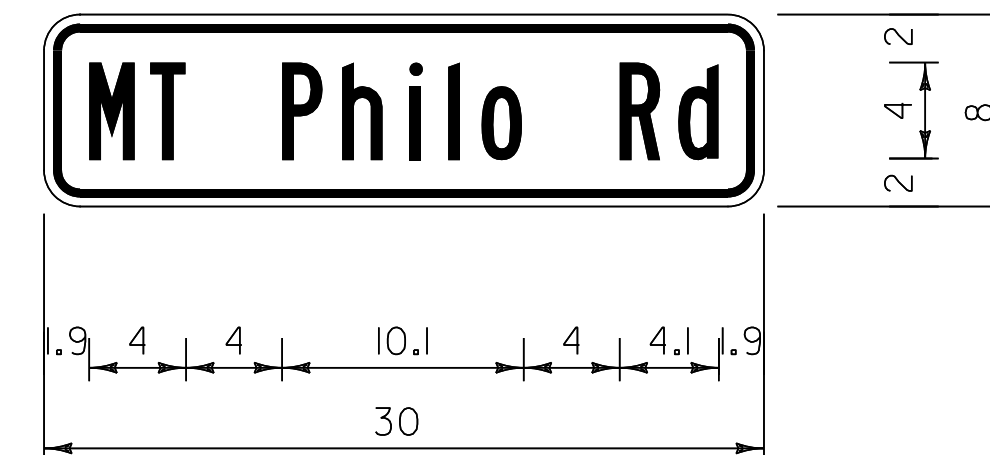
VW-054



1.875" RADIUS, 0.75" BORDER, 0.50" INDENT
COLORS: LEGEND - BLACK
BACKGROUND - YELLOW
TEXT STYLE: C

VW-060

CAMBRIDGE



1.5" RADIUS, 0.4" BORDER, 0.4" INDENT, BLACK ON YELLOW;
[MT PHILO RD] B;

W16-8P

FERRISBURGH

PROJECT NAME: STATEWIDE NORTHWEST REGION
PROJECT NUMBER: STP HRRR(9)

FILE NAME: d10k318_wrk PLOT DATE: 22-OCT-2012
PROJECT LEADER: JLS DRAWN BY: ITS
DESIGNED BY: NLA CHECKED BY: JLS
SPECIFIC SIGN DETAIL SHEET 1 SHEET 8 OF 54