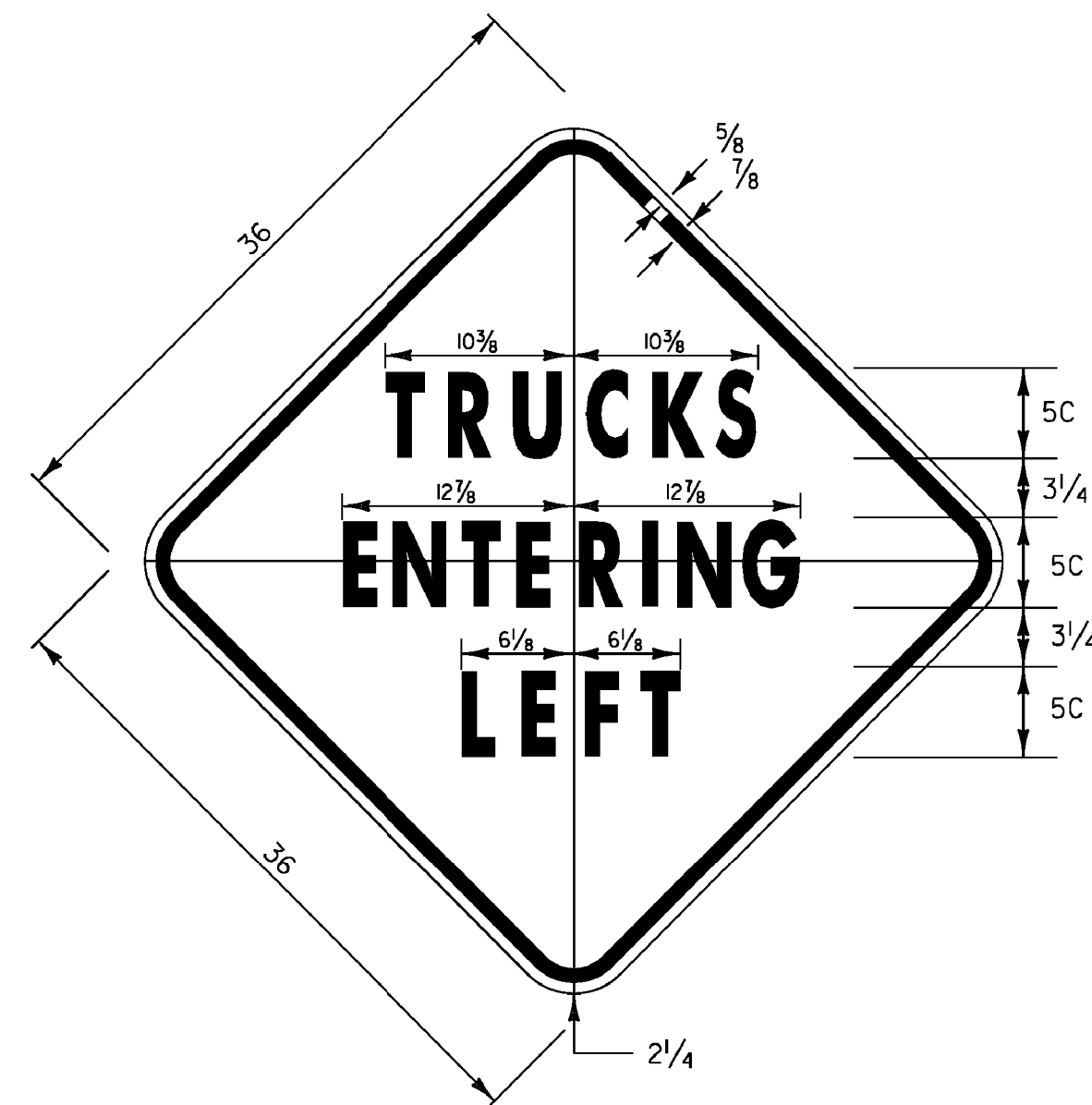


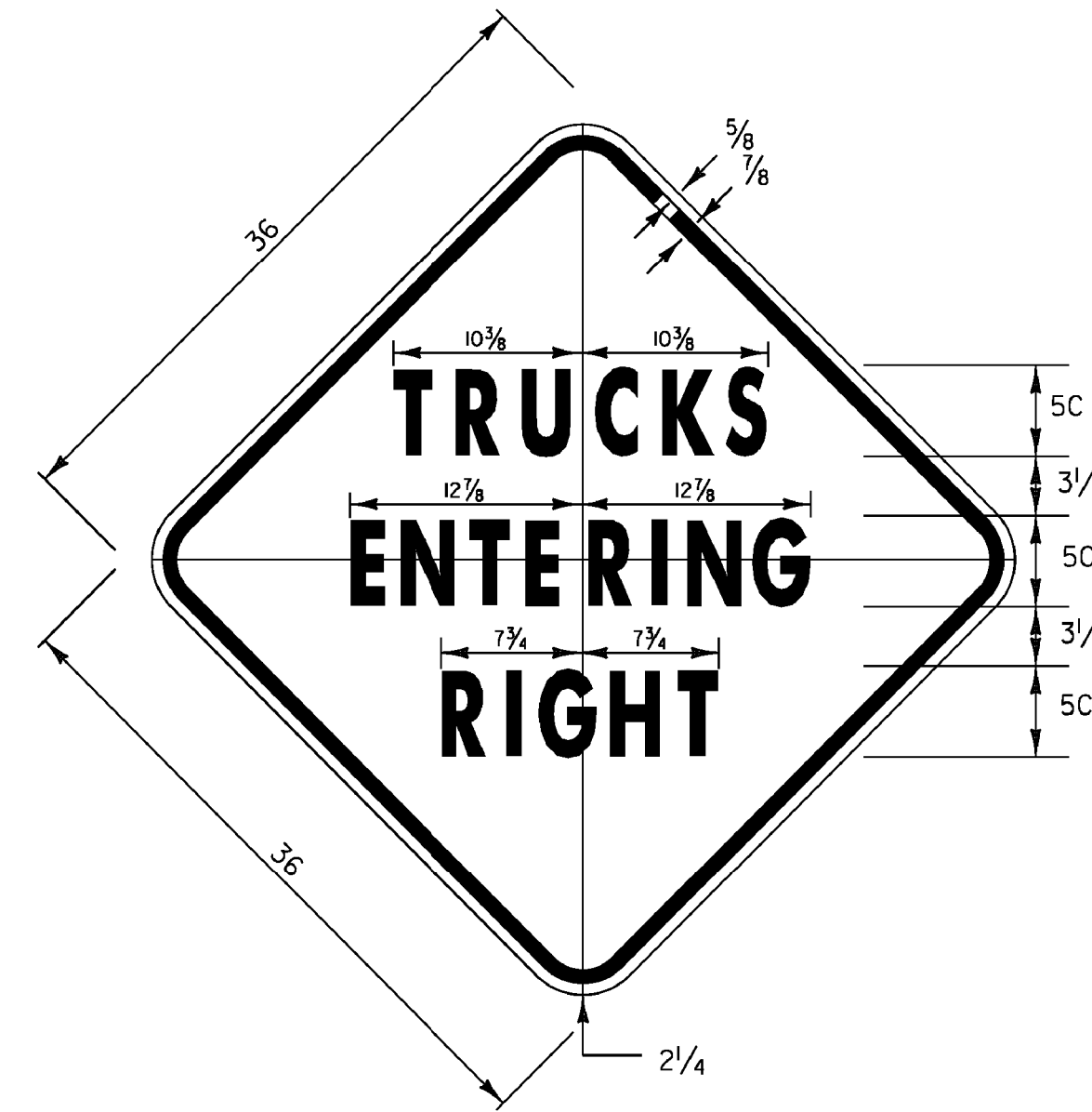
WHITE  
NO BORDER, BLACK ON GREEN;  
[WESTMORE] WHITE B; RECTANGLE WHITE; [BARTON] WHITE B;

**VD-024**



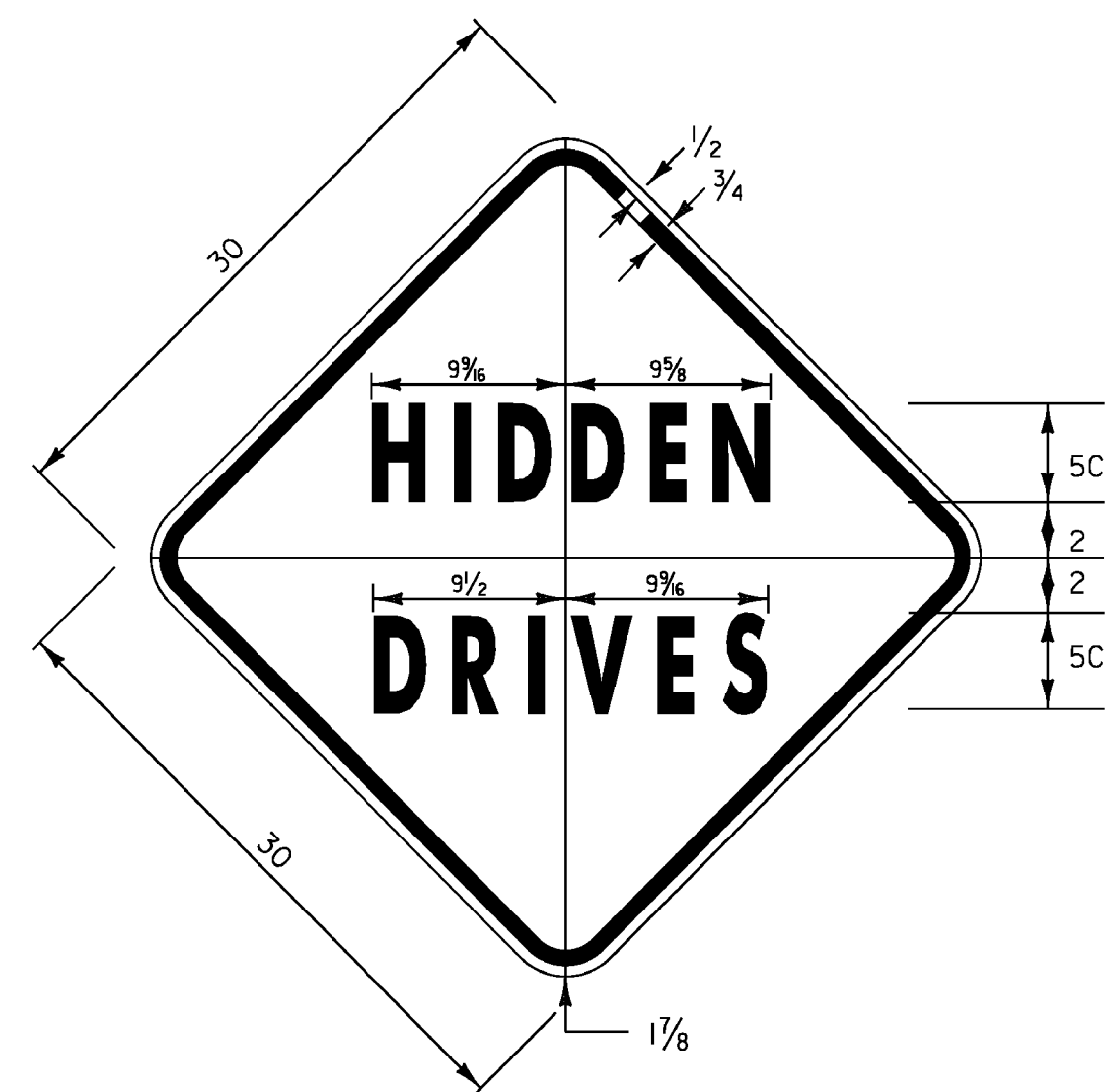
2.25" RADIUS, 0.875" BORDER, 0.625" INDENT  
COLORS: LEGEND - BLACK  
BACKGROUND - YELLOW  
TEXT STYLE: C

**VW-084**



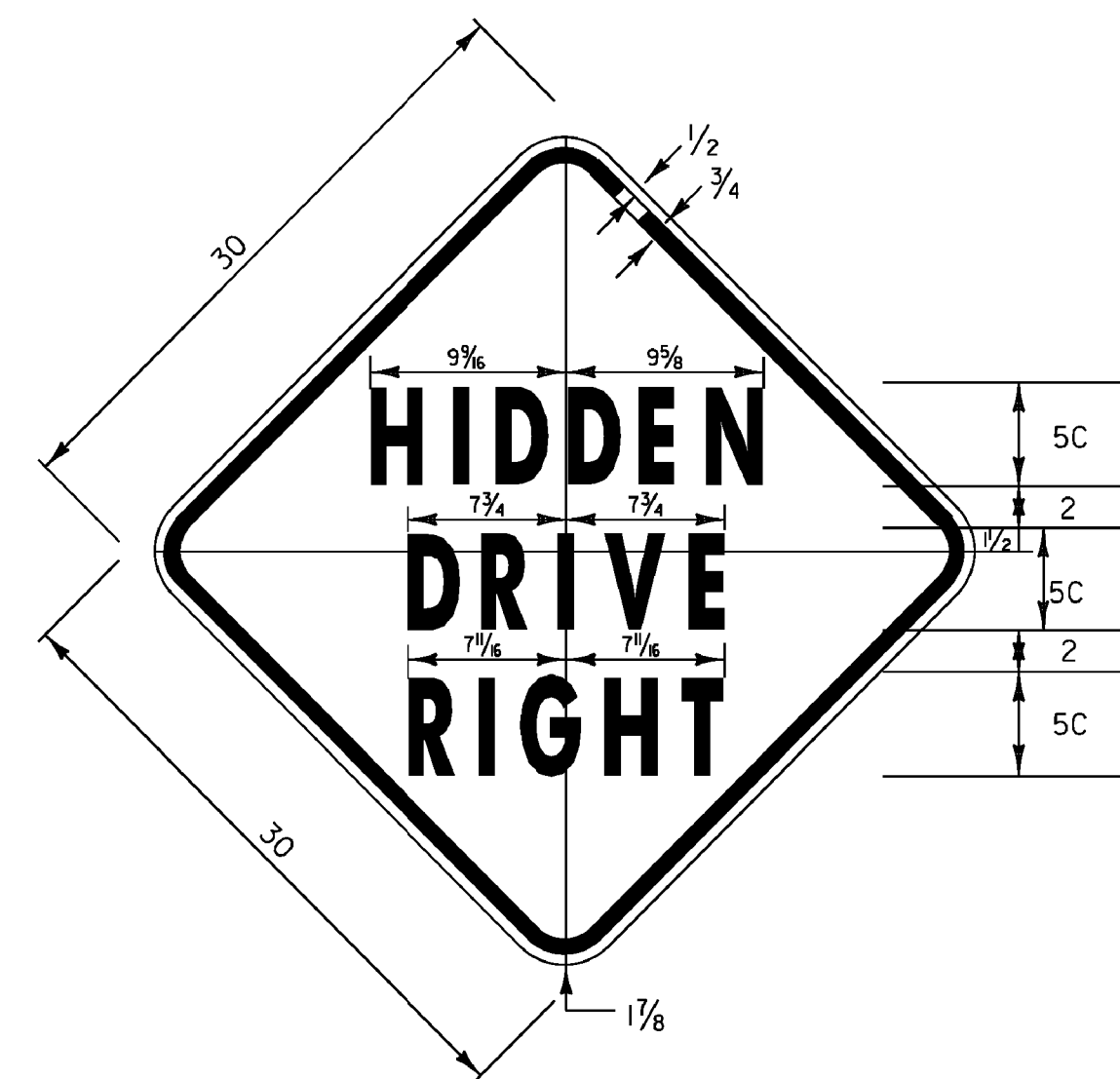
1.25" RADIUS, 0.875" BORDER, 0.625" INDENT  
COLORS: LEGEND - BLACK  
BACKGROUND - YELLOW  
TEXT STYLE: C

**VW-081**



1.875" RADIUS, 0.75" BORDER, 0.50" INDENT  
COLORS: LEGEND - BLACK  
BACKGROUND - YELLOW  
TEXT STYLE: C

**VW-060**

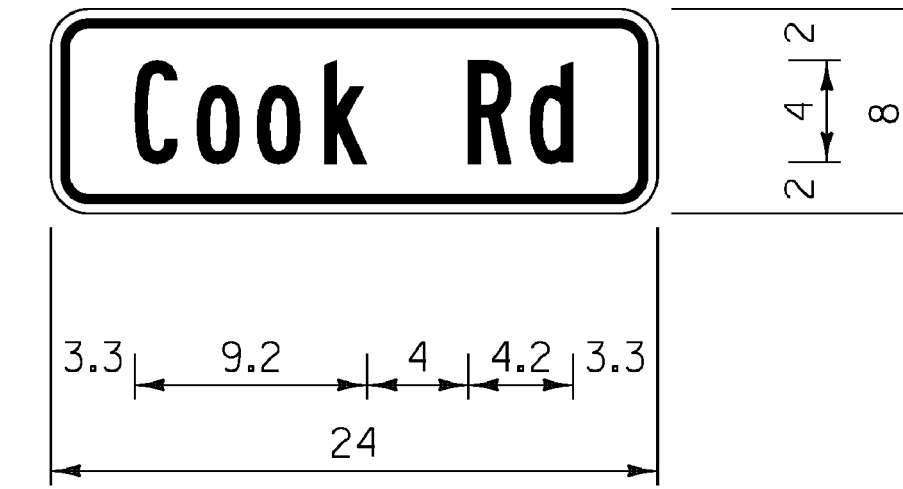


1.875" RADIUS, 0.75" BORDER, 0.50" INDENT  
COLORS: LEGEND - BLACK  
BACKGROUND - YELLOW  
TEXT STYLE: C

**VW-054**

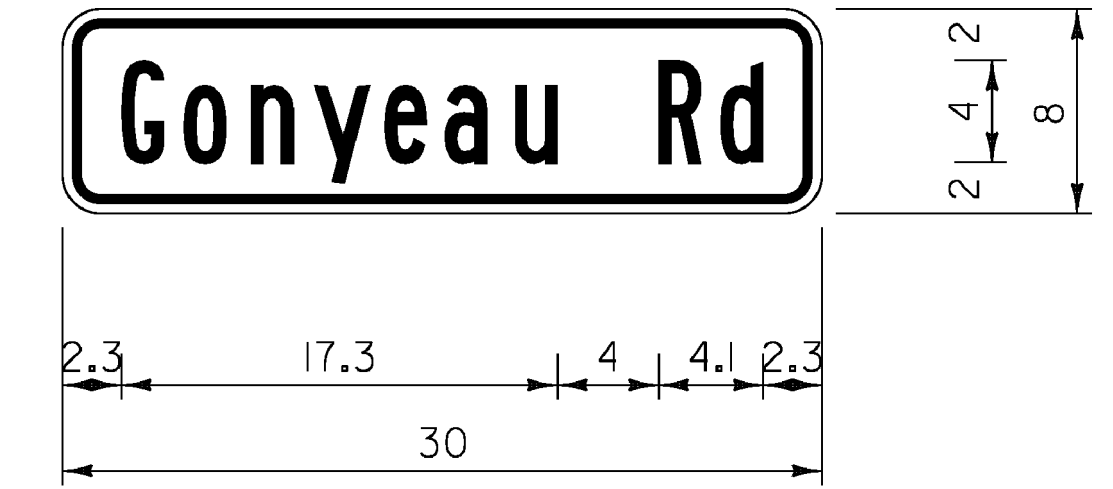
**BARTON**

**BARTON & PLAINFIELD**



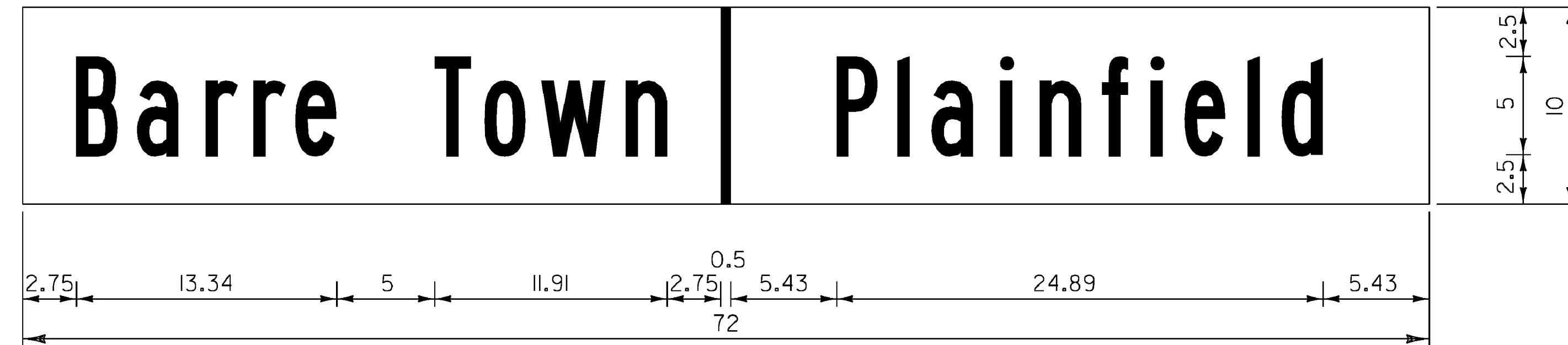
1.5" RADIUS, 0.4" BORDER, 0.4" INDENT, BLACK ON YELLOW;  
[COOK RD] B;

**W16-8P**



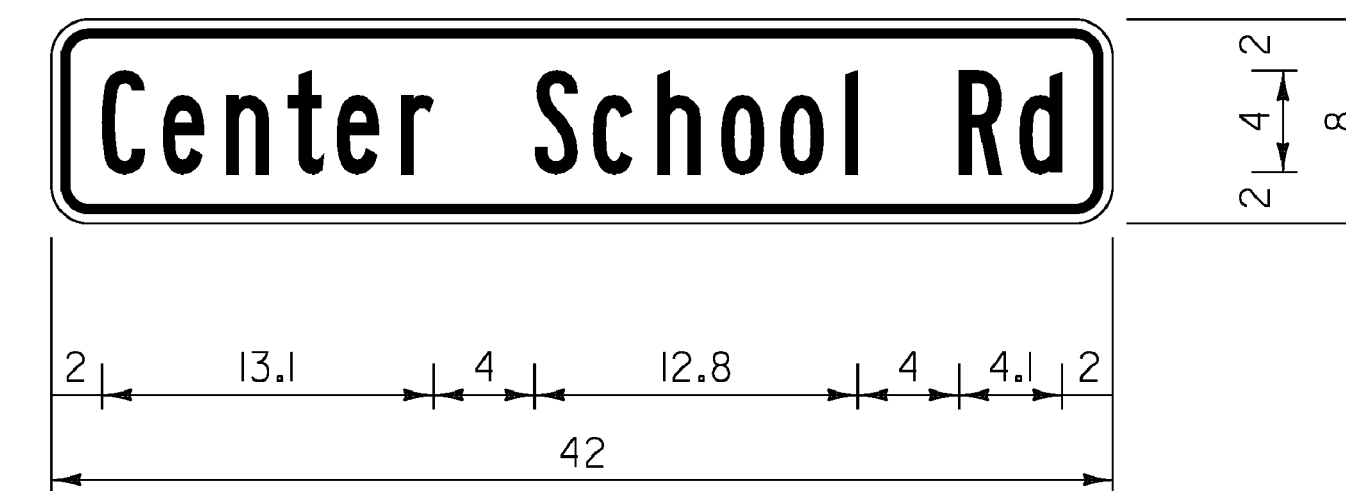
1.5" RADIUS, 0.375" BORDER, 0.375" INDENT, BLACK ON YELLOW;  
[GONYEAU RD] B;

**W16-8P**



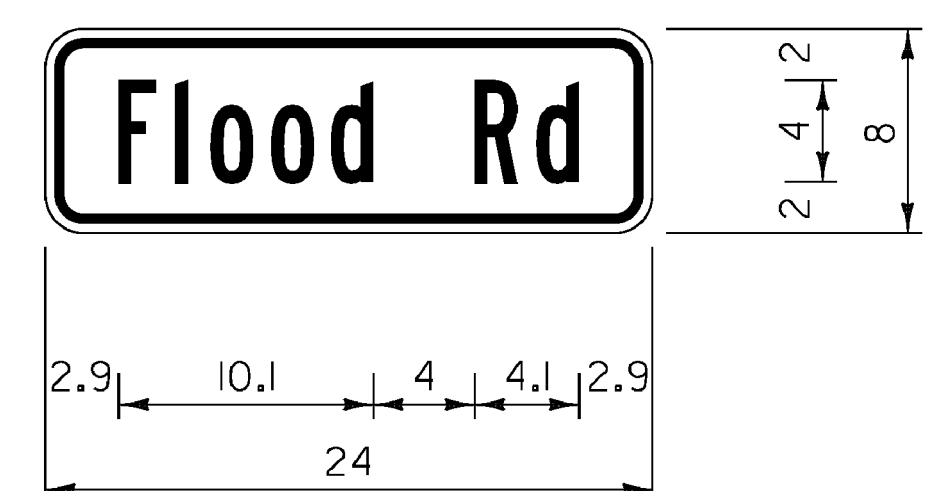
NO BORDER, WHITE ON GREEN;  
[BARRE TOWN] WHITE B; RECTANGLE WHITE; [PLAINFIELD] WHITE B;

**VD-024**



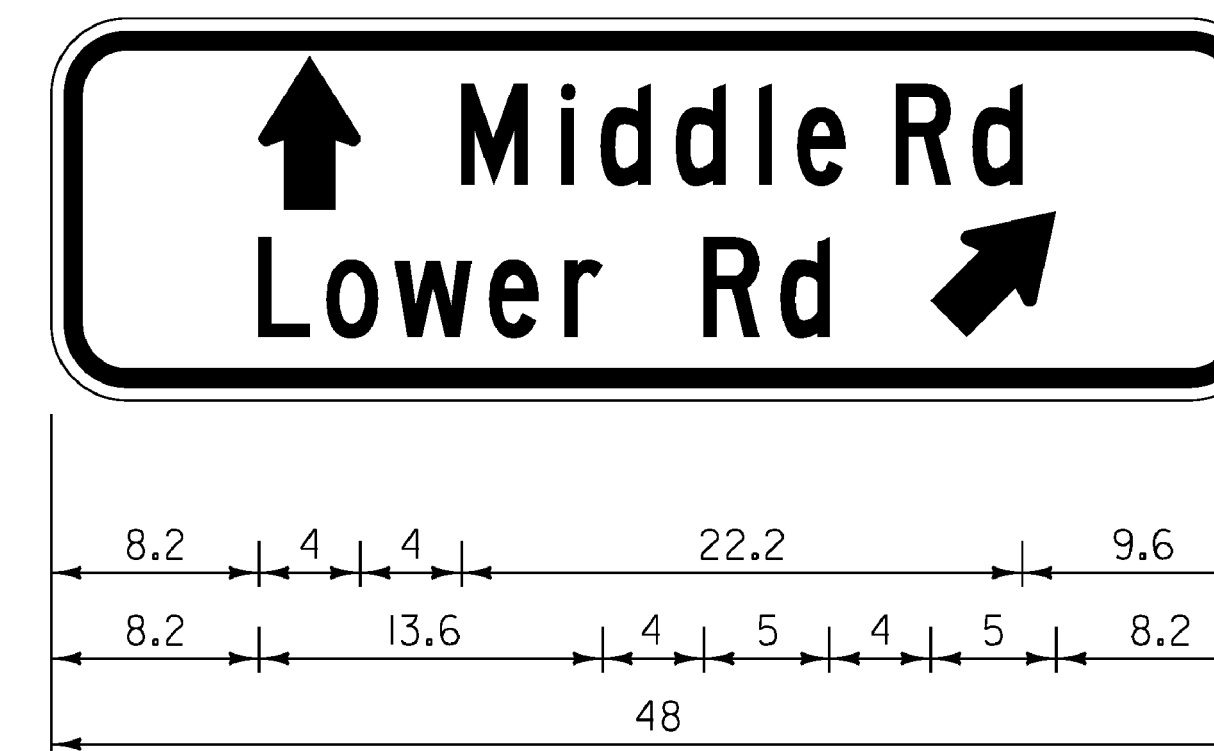
1.5" RADIUS, 0.375" BORDER, 0.375" INDENT, BLACK ON YELLOW;  
[CENTER SCHOOL RD] B SPECIFIED LENGTH;

**W16-8P**



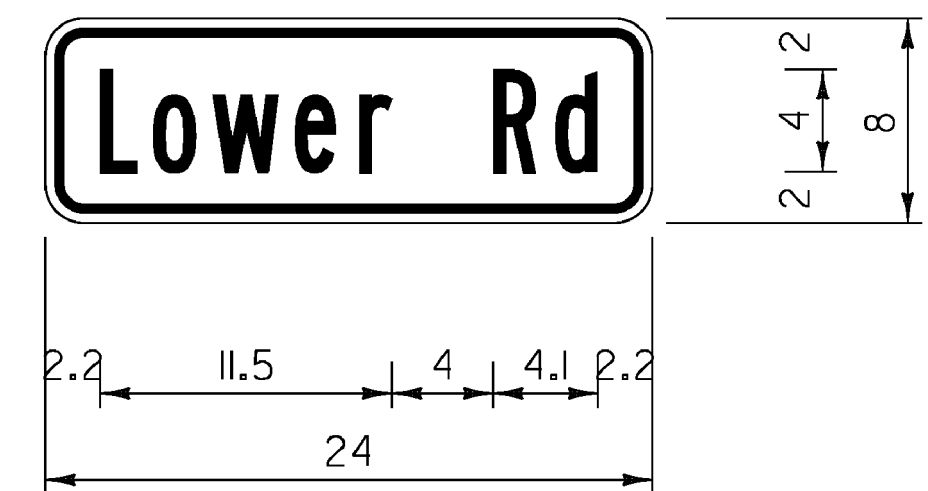
1.5" RADIUS, 0.375" BORDER, 0.375" INDENT, BLACK ON YELLOW;  
[FLOOD RD] B;

**W16-8P**



3.0" RADIUS, 0.75" BORDER, 0.5" INDENT, BLACK ON YELLOW;  
STANDARD ARROW CUSTOM 6.0" X 4.0" 90°; [MIDDLERD] C;  
[LOWER RD] C; STANDARD ARROW CUSTOM 6.0" X 4.0" 45°;

**W16-8aP**



1.5" RADIUS, 0.375" BORDER, 0.375" INDENT, BLACK ON YELLOW;  
[LOWER RD] B;

**W16-8P**

**PLAINFIELD**

ALL DIMENSIONS SHOWN IN INCHES UNLESS OTHERWISE NOTED.

PROJECT NAME: STATEWIDE NORTHEAST REGION  
PROJECT NUMBER: STP HRRR(8)

FILE NAME: 10k316\_wrk.dgn PLOT DATE: 09-AUG-2011  
PROJECT LEADER: JLS DRAWN BY: NLA  
DESIGNED BY: NLA CHECKED BY: JLS  
SPECIFIC TOWN SIGN DETAIL SHEET 1 SHEET 7 OF 28