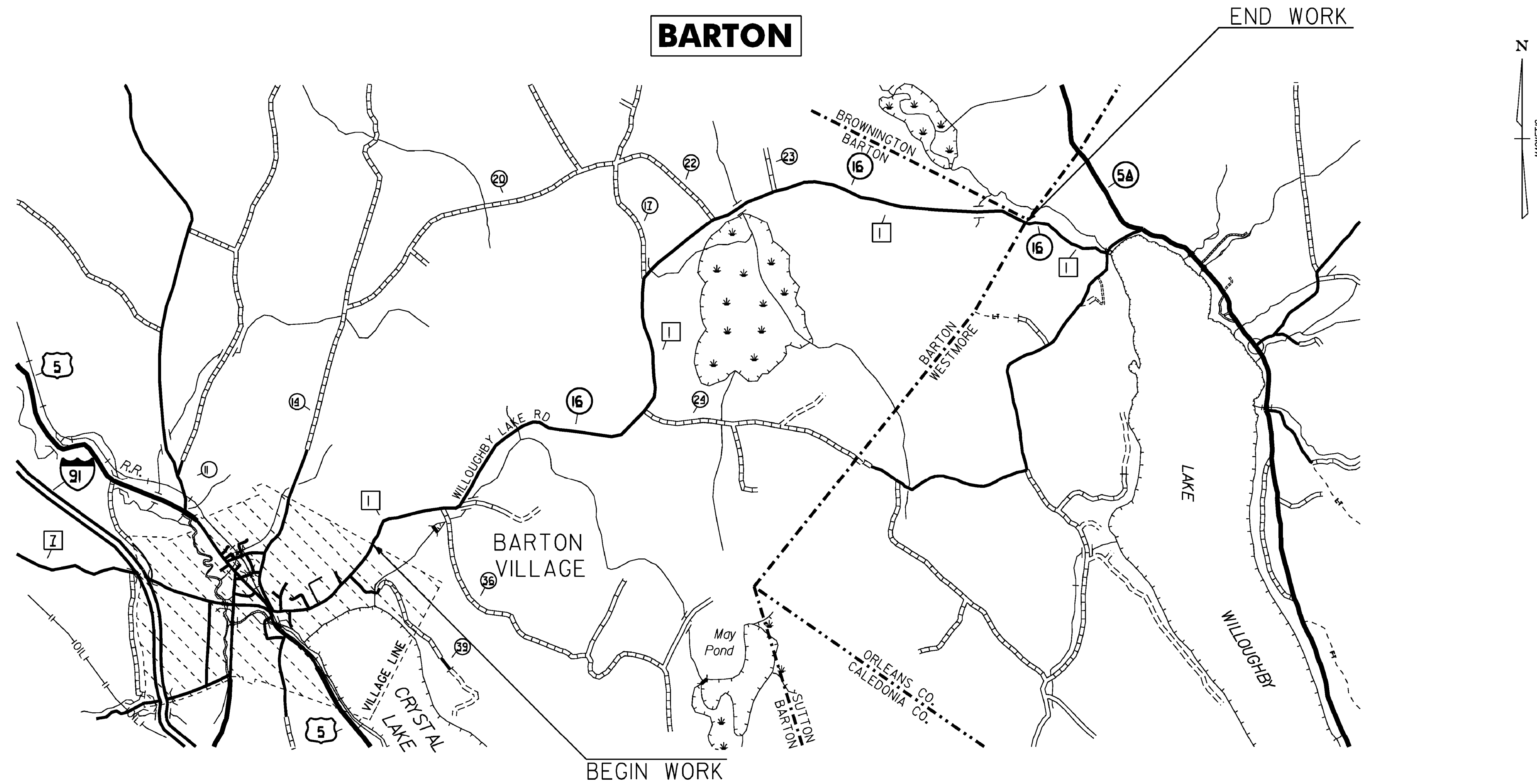
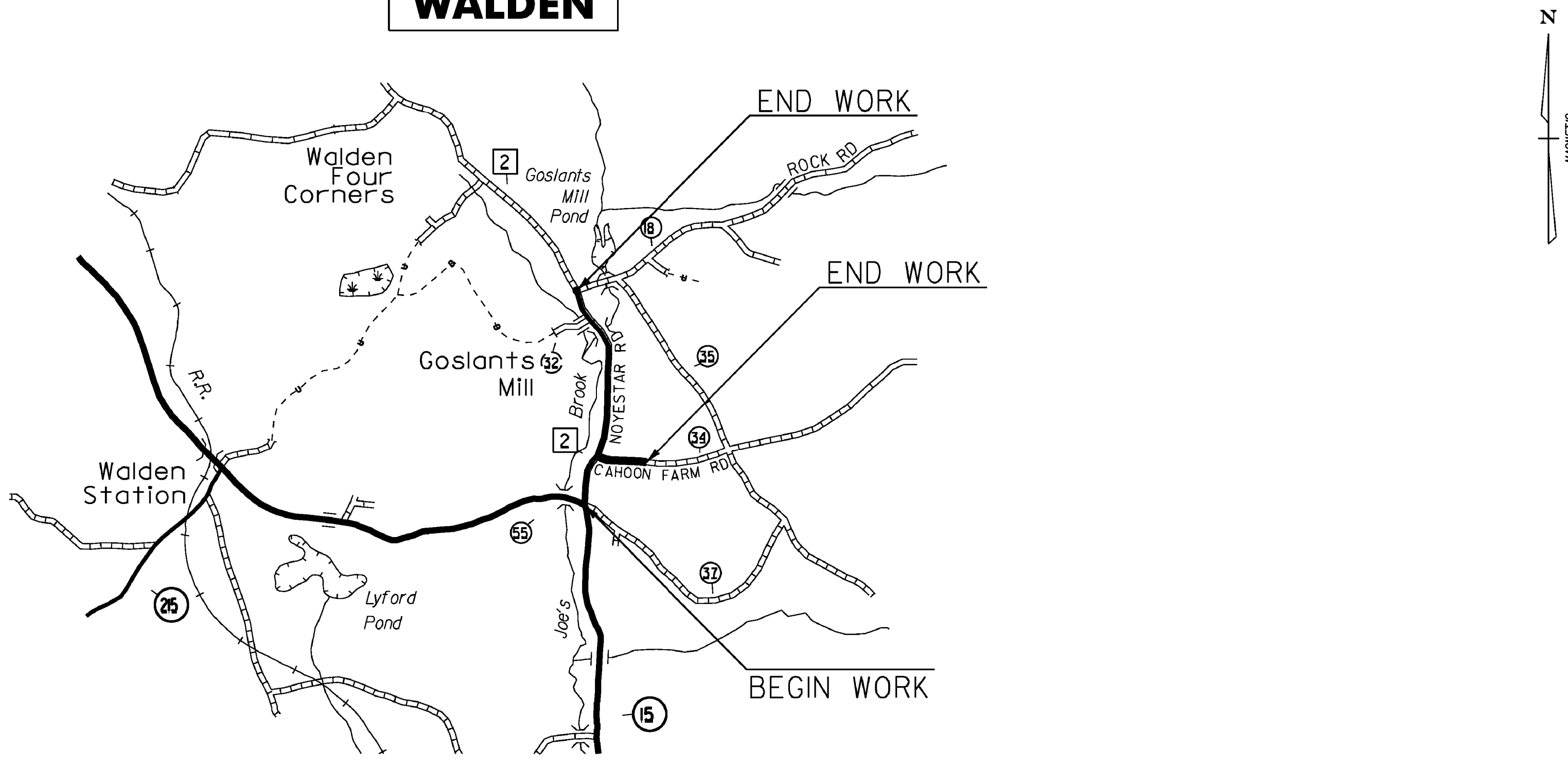


### BARTON



BEGINNING AT THE INTERSECTION OF US ROUTE 5 AND EASTERN AVENUE / WILLOUGHBY LAKE ROAD (TH-1) IN THE TOWN OF BARTON, DESIGNATING WHERE THE CENTERLINE OF EACH ROAD INTERSECTS EACH OTHER AS MILE MARKER 0.000 AND EXTENDING NORTHERLY 0.730 MILES TO THE VILLAGE TOWN LINE TO THE LOCATION WHERE THE WORK WILL BEGIN FOR THIS PORTION OF THE PROJECT AND FROM THE VILLAGE-TOWN LINE EXTENDING NORTHERLY 5.580 MILES TO THE BARTON-WESTMORE TOWNLINE (MM 6.31) TO CONCLUDE THIS PORTION OF THE PROJECT.

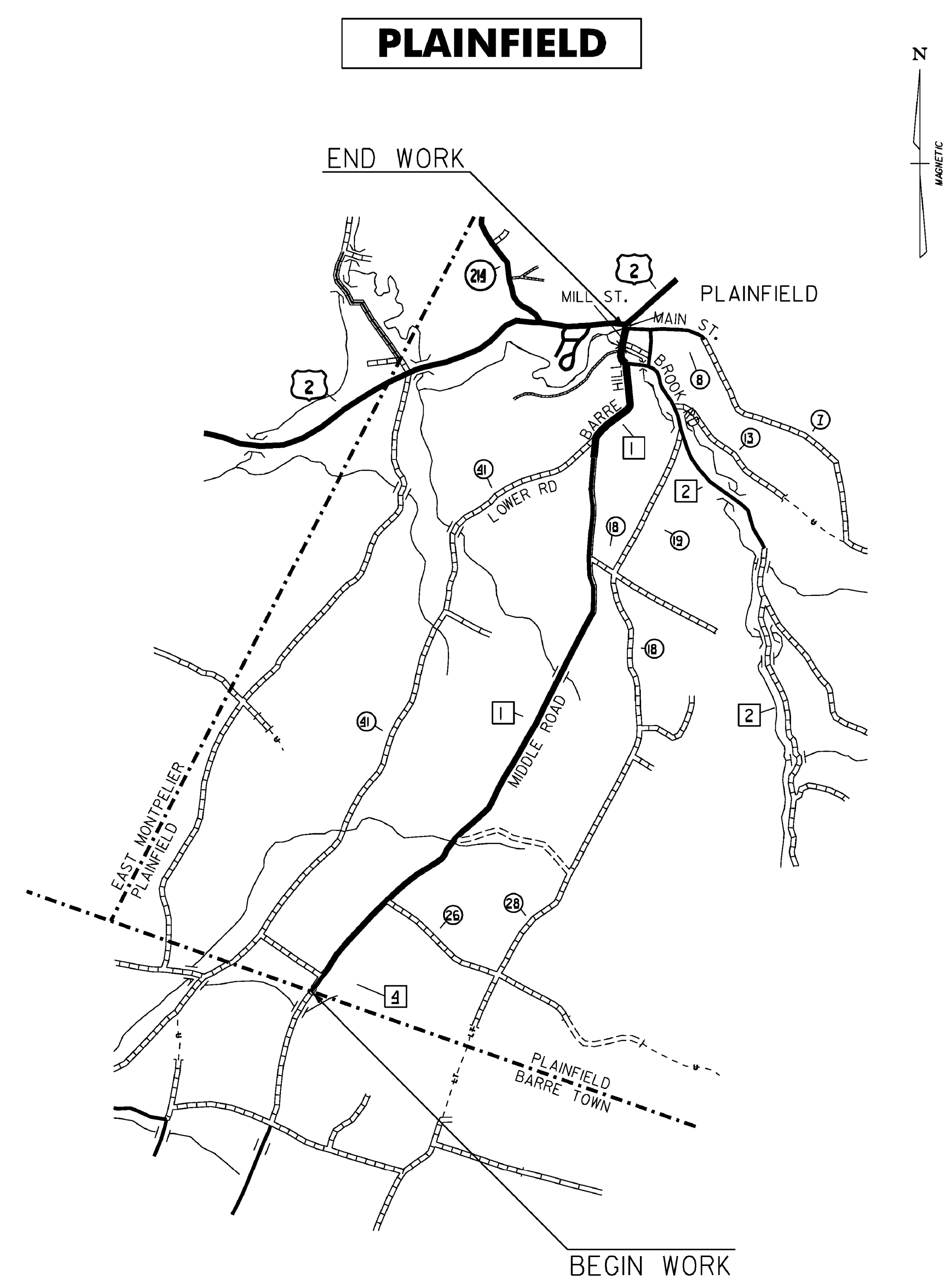
### WALDEN



BEGINNING AT THE INTERSECTION OF VT ROUTE 15 AND NOYESTAR ROAD (TH-2) IN THE TOWN OF WALDEN, DESIGNATING WHERE THE CENTERLINE OF EACH ROAD INTERSECTS EACH OTHER AS MILE MARKER 0.000 AND EXTENDING NORTHERLY 1.033 MILES TO THE INTERSECTION OF NOYESTAR ROAD AND ROCK ROAD TO CONCLUDE THIS PORTION OF THE PROJECT.

ALSO ON ANOTHER ROADWAY, BEGINNING AT THE INTERSECTION OF NOYESTAR ROAD (TH-2) AND CAHOON FARM ROAD IN THE TOWN OF WALDEN DESIGNATING WHERE THE CENTERLINE OF EACH ROAD INTERSECTS WITH EACH OTHER AS MILE MARKER 0.000 EXTENDING EASTERLY ALONG CAHOON FARM ROAD FOR A DISTANCE OF 0.258 MILES TO A FIELD DRIVE NEXT TO POLE \*WE/L37/R5 TO CONCLUDE THIS SEGMENT OF THIS PROJECT.

### PLAINFIELD



BEGINNING AT THE BARRE TOWN-PLAINFIELD TOWN LINE ON MIDDLE ROAD (TH-1) IN THE TOWN OF PLAINFIELD, DESIGNATING THE TOWN LINE AS MILE MARKER 0.000 AND EXTENDING NORTHERLY ALONG MIDDLE ROAD FOR A DISTANCE OF 3.33 MILES TO THE INTERSECTION OF MIDDLE ROAD, BARRE HILL ROAD, AND LOWER ROAD TO CONCLUDE THIS SEGMENT OF THIS PROJECT.

ON ANOTHER ROADWAY, BEGINNING AT THE INTERSECTION OF MIDDLE ROAD (TH-1), BARRE HILL ROAD AND LOWER ROAD IN THE TOWN OF PLAINFIELD, DESIGNATING WHERE THE CENTERLINE OF EACH ROAD INTERSECTS WITH EACH OTHER AS MILE MARKER 0.000 EXTENDING NORTHERLY ALONG BARRE HILL ROAD FOR A DISTANCE OF 0.486 MILES TO THE INTERSECTION OF BARRE HILL ROAD, MILL STREET AND BROOK ROAD TO CONCLUDE THIS SEGMENT OF THIS PROJECT

ALSO ON ANOTHER ROADWAY, BEGINNING AT THE INTERSECTION OF BARRE HILL ROAD, MILL STREET AND BROOK ROAD IN THE TOWN OF PLAINFIELD, DESIGNATING WHERE THE CENTERLINE OF EACH ROAD INTERSECTS WITH EACH OTHER AS MILE MARKER 0.000 EXTENDING NORTHERLY ALONG MILL STREET ROAD FOR A DISTANCE OF 0.150 MILES TO THE INTERSECTION OF MILL STREET AND MAIN STREET TO CONCLUDE THIS SEGMENT OF THIS PROJECT

<b>NOT TO SCALE</b>	PROJECT NAME: STATEWIDE NORTHEAST REGION	PLOT DATE: 09-AUG-2011
	PROJECT NUMBER: STP HRRR(8)	DRAWN BY: ITS
	FILE NAME: d10k316_wrk.dgn	CHECKED BY: JLS
	PROJECT LEADER: JLS	SHEET 3 OF 28
	DESIGNED BY: NLA	
	LOCATION MAPS	