
















# TRAFFIC SIGN SUMMARY SHEET 6 - BARRE TOWN 5

(GRANITEVILLE RD)

DIRECTION	MILEMARKER, STATION, OR SIGN NUMBER	LOCATION	MANUAL ON UNIFORM TRAFFIC DEVICES OR STATE CODE	SIGN DIMENSIONS		SHEETING REMARKS	SIGN LEGEND	NEW SIGNS		EXISTING SIGNS				EXISTING POST		NO. OF NEW POSTS	SQUARE STEEL (in)			TUBULAR STEEL (in)				SIGN FRAME REQUIRED	REMARKS  SHS = STANDARD HIGHWAY SIGN BOOK	SIGN DETAIL		
				WIDTH	HEIGHT			"A"	"B"	RETAIN	SALVAGE FROM	SALVAGE TO	REMOVE	RETAIN	REMOVE		FOUNDATION			lb/ft						DETAIL IN SHS	DETAIL ON SHEET NUMBER	STANDARD SHEET NUMBER
																	1.75	2.00	2.50	3.00	3.50	4.00	5.00					
SB	MM 0.084, LT	F	R2-1	24	30			5.00					X		X	1		X						INSTALL NEW SIGN AND POST 37 FT SOUTH OF POLE# 79431/101	X			
NB	MM 0.095, RT	A	DI-1	72	12			6.00								2		X						INSTALL NEW SIGN AND ON 2-POSTS 15 FT SOUTH OF POLE# 79430/11/8/102			II	
		A	DI-1	72	12			6.00																INSTALL NEW SIGN BENEATH SOUTH BARRE DESTINATION SIGN ON THE SAME POSTS			II	
		A	DI-1	72	12			6.00																INSTALL NEW SIGN BENEATH WEBSTERVILLE DESTINATION SIGN ON THE SAME POST			II	
NB	MM 0.228, RT	A	R2-1	24	30			5.00					X		X	1		X						INSTALL NEW SIGN AND POST 21FT SOUTH OF POLE# 7924/5/107	X			
SB	MM 0.261, LT	H	RI-1	30	30			6.25					X		X	1		X						REMOVE STOP SIGN AND INSTALL NEW STOP SIGN ON NEW POST (SIGN IS FOR ORCHARD TERR)	X			
SB	MM 0.261, LT	G	D3-1	36	6								X	X	X									SALVAGE SIGN AND INSTALL ON TOP OF STOP SIGN ON THE SAME POST				
SB	MM 0.280, LT	F	DI-1	72	12			6.00								2		X						INSTALL NEW SIGN ON 2-POSTS ACROSS FROM POLE# 79359/NET/2/111			II	
SB	MM 0.280, LT	F	DI-1	72	12			6.00																INSTALL NEW SIGN BENEATH WILLIAMSTOWN DESTINATION SIGN ON THE SAME POST			II	
SB	MM 0.305, LT	G	WI-7	48	24			8.00					X		X	2		X						INSTALL NEW SIGN ON 2-POSTS IN FRONT OF POLE # 79348/1/30/112S	X			
SB	MM 0.309, RT	G	R2-1	24	30								X		X									REMOVE SIGN AND POST				
SB	MM 0.310, LT	G	VR-017	24	30			5.00					X		X	1		X						INSTALL NEW SIGN AND POST 26 FT SOUTH OF POLE #79348/1/30/112S AT LEGAL LOAD LIMIT LOCATION (BAPTIST ST)			7	
		G	R2-1	24	30			5.00																INSTALL NEW SIGN BENEATH LEGAL LOAD LIMIT SIGN ON THE SAME POST	X			
SB	MM 0.312, LT	H	RI-1	30	30			6.25					X		X	1		X						REMOVE SIGN AND POST AND INSTALL NEW SIGN AND POST AT THE SAME LOCATION (BAPTIST ST)	X			
SB	MM 0.314, LT	F	WI-6L	48	24			8.00					X		X	2		X						INSTALL NEW SIGN ON 2-POSTS 10 FT TO THE LEFT OF THE STOP SIGN ON BAPTIST ST IN LINE OF SIGHT FOR SOUTHBOUND APPROACHING TRAFFIC	X			

FINAL POST LENGTHS ARE TO BE DETERMINED IN THE FIELD. POST SIZES ARE COMPUTED BASED ON INFORMATION FURNISHED ON THE STANDARD SHEETS AND THE VTRANS "SIGN POST DESIGN GUIDELINE".

**SHEET SUBTOTALS**

				EA	EA	EA	EA	EA	EA		FT	FT	FT		LB	LB	LB	LB
				1	1	9			10				195					
SF	SF			EA	EA	EA		EA	EA	EA	FT			EA			LB	
78.50				II				10	13		195							

PROJECT NAME: STATEWIDE NORTHEAST REGION  
PROJECT NUMBER: STP HRRR(4)

FILE NAME: 10k016\_wrk.dgn  
PROJECT LEADER: JLS  
DESIGNED BY: NLA  
BARRE TOWN (5) TSS SHEET 6

PLOT DATE: 13-SEP-2012 15:48  
DRAWN BY: ITS  
CHECKED BY: JLS  
SHEET 41 OF 64