








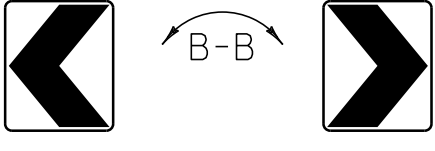
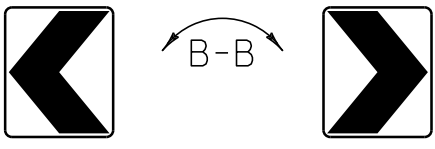
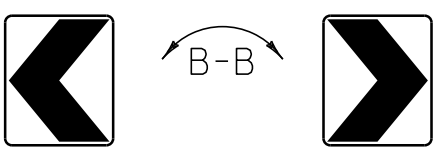
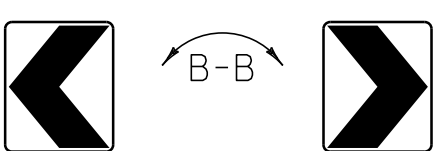




# TRAFFIC SIGN SUMMARY SHEET 1 - BARRE TOWN 1 (DONAHUE RD)

DIRECTION	MILEMARKER, STATION, OR SIGN NUMBER	LOCATION	MANUAL ON UNIFORM TRAFFIC DEVICES OR STATE CODE	SIGN DIMENSIONS		SHEETING REMARKS	SIGN LEGEND	NEW SIGNS		EXISTING SIGNS				EXISTING POST		NO. OF NEW POSTS	SQUARE STEEL (in)			TUBULAR STEEL (in)				SIGN FRAME REQUIRED	REMARKS  SHS = STANDARD HIGHWAY SIGN BOOK	SIGN DETAIL		
				WIDTH	HEIGHT			"A"	"B"	RETAIN	SALVAGE FROM	SALVAGE TO	REMOVE	RETAIN	REMOVE		FOUNDATION			lb/ft						DETAIL IN SHS	DETAIL ON SHEET NUMBER	STANDARD SHEET NUMBER
																	1.75	2.00	2.50	3.00	3.50	4.00	5.00					
SB	MM 0.008, LT	F	RI-1	30	30			6.25					X	X	1		X							REMOVE SIGN AND POST AND INSTALL NEW SIGN AND POST AT THE SAME LOCATION (GRANITEVILLE INTERSECTION)	X			
NB	MM 0.015, RT	A	R2-1	24	30			5.00					X	X	1		X							INSTALL NEW SIGN AND POST 79 FT NORTH OF THE CENTER OF GRANITEVILLE RD	X			
NB	MM 0.080, RT	A	W10-1R	36	36			9.00							2		X							INSTALL NEW SIGN ON 2-POSTS 50 FT NORTH OF POLE # 79496/3	X			
SB	MM 0.180, LT	H	RI-1	30	30			6.25							1		X							INSTALL NEW SIGN AND POST AT THE RIGHT HAND SIDE OF SHORT ST ON LEFT SIDE OF DONAHUE ROAD	X			
SB	MM 0.200, LT	F	R2-1	24	30			5.00					X	X	1		X							INSTALL NEW SIGN AND POST 105 FT NORTH OF SHORT ST ON RIGHT SIDE OF DONAHUE ROAD	X			
NB	MM 0.200, RT	A	R2-1	24	30		 	5.00					X	X	1		X							INSTALL NEW SIGN AND POST 105 FT NORTH OF SHORT ST ACROSS FROM SPEED LIMIT 25 SIGN ASSEMBLY	X			
SB	MM 0.270, LT	F	W3-5	36	36			9.00							2		X							INSTALL NEW SIGN ON 2-POSTS 25 FT NORTH OF POLE # GMP/II/II	X			
NB	MM 0.300, RT	A	W1-2L	30	30			6.25							1		X							INSTALL NEW SIGN AND POST 100 FT NORTH OF POLE # GMP/II/II	X			
NB	MM 0.350, RT	A	W1-8L	18	24			3.00					X	X	1		X							INSTALL NEW CHEVRONS BACK-TO-BACK ON A SIGN BRACKET ON A SINGLE POST 395 FT NORTH OF POLE #GMP/II/II	X			
		B	W1-8R	18	24			3.00						X	X											X		
NB	MM 0.356, RT	A	W1-8L	18	24								X	X										REMOVE (2)SIGNS AND POST				
		B	W1-8R	18	24									X	X													
NB	MM 0.367, RT	A	W1-8L	18	24			3.00					X	X	1		X							INSTALL NEW CHEVRONS BACK-TO-BACK ON A SIGN BRACKET ON A SINGLE POST 491FT NORTH OF POLE #GMP/II/II	X			
		B	W1-8R	18	24			3.00						X	X											X		
NB	MM 0.384, RT	A	W1-8L	18	24			3.00							1		X							INSTALL NEW CHEVRONS BACK-TO-BACK ON A SIGN BRACKET ON A SINGLE POST 580 FT NORTH OF POLE #GMP/II/II	X			
		B	W1-8R	18	24			3.00																		X		
SB	MM 0.430, LT	F	W1-2R	30	30			6.25							1		X							INSTALL NEW SIGN AND POST 823 FT NORTH OF POLE # GMP/II/II	X			
NB	MM 0.800, RT	A	W2-2	30	30			6.25							1		X							INSTALL NEW SIGN AND POST AT POLE# GMP/20/7-7/20	X			

FINAL POST LENGTHS ARE TO BE DETERMINED IN THE FIELD. POST SIZES ARE COMPUTED BASED ON INFORMATION FURNISHED ON THE STANDARD SHEETS AND THE VTRANS "SIGN POST DESIGN GUIDELINE".

**SHEET SUBTOTALS**

				EA	EA	EA	EA	EA	EA		FT	FT	FT		LB	LB	LB	LB
							9		7			225						
SF	SF			EA	EA	EA		EA	EA		FT			EA		LB		
82.25				9				7	15		225							

PROJECT NAME: STATEWIDE NORTHEAST REGION  
PROJECT NUMBER: STP HRRR(4)

FILE NAME: I0K016\_wrk.dgn  
PROJECT LEADER: JLS  
DESIGNED BY: NA  
BARRE TOWN (I) TSS SHEET 1

PLOT DATE: 13-SEP-2012 15:46  
DRAWN BY: ITS  
CHECKED BY: JLS  
SHEET 13 OF 64