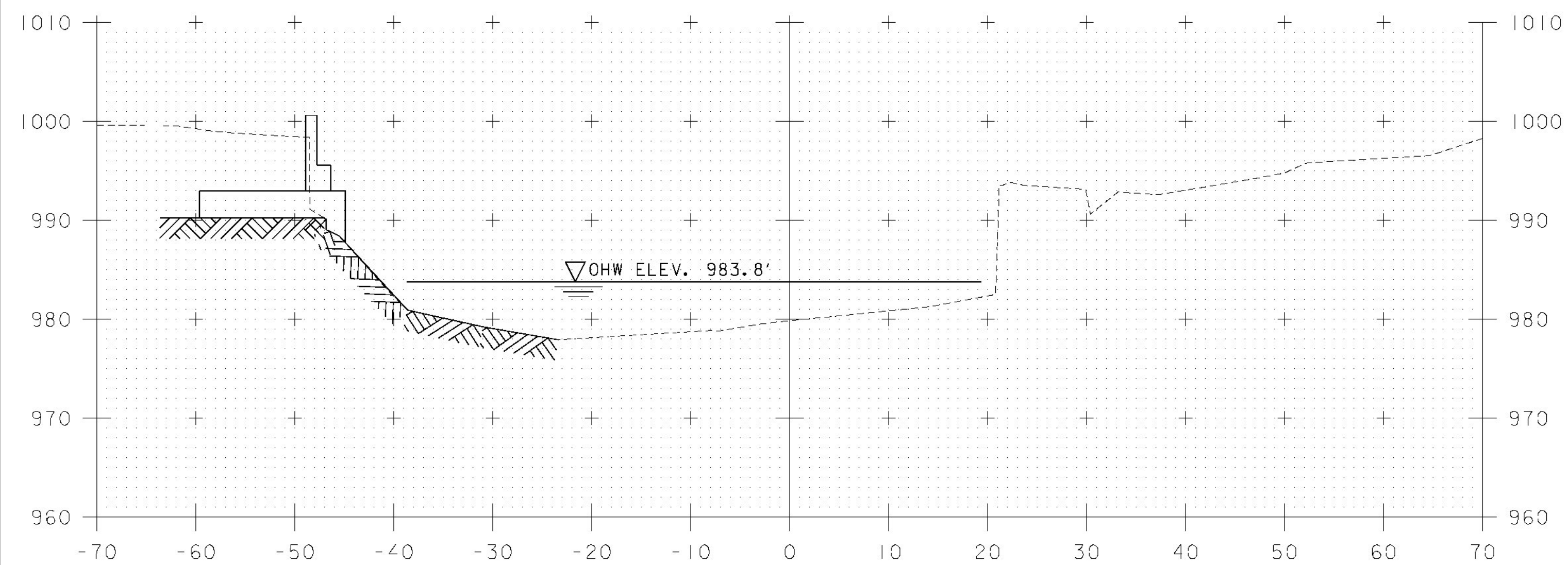


STA. 101+50 ABUTMENT #2
END GRANULAR BACKFILL
STRUCTURE EXCAVATION

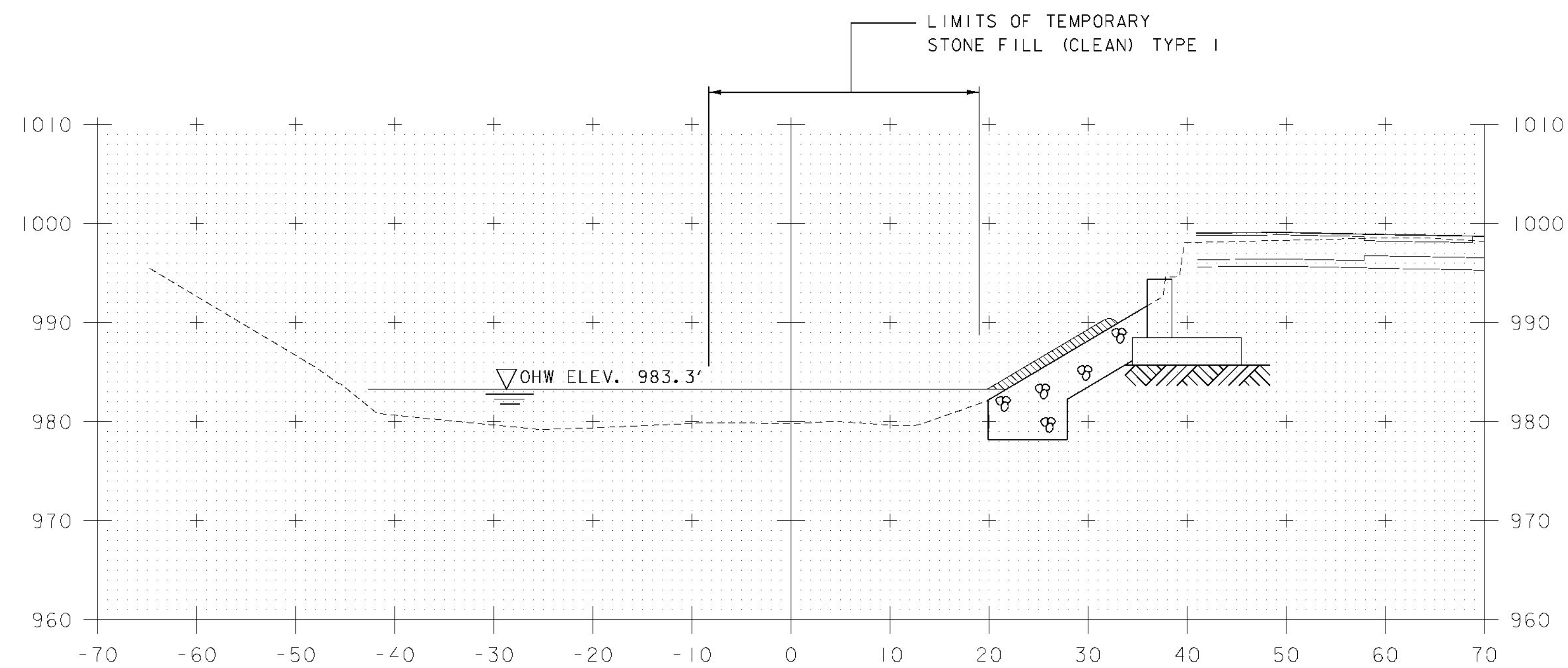
101+50

STA. 101+50 ABUTMENT #1
BEGIN STONE FILL TYPE IV
GRANULAR BACKFILL
STRUCTURE EXCAVATION
GEOTEXTILE UNDER STONE FILL



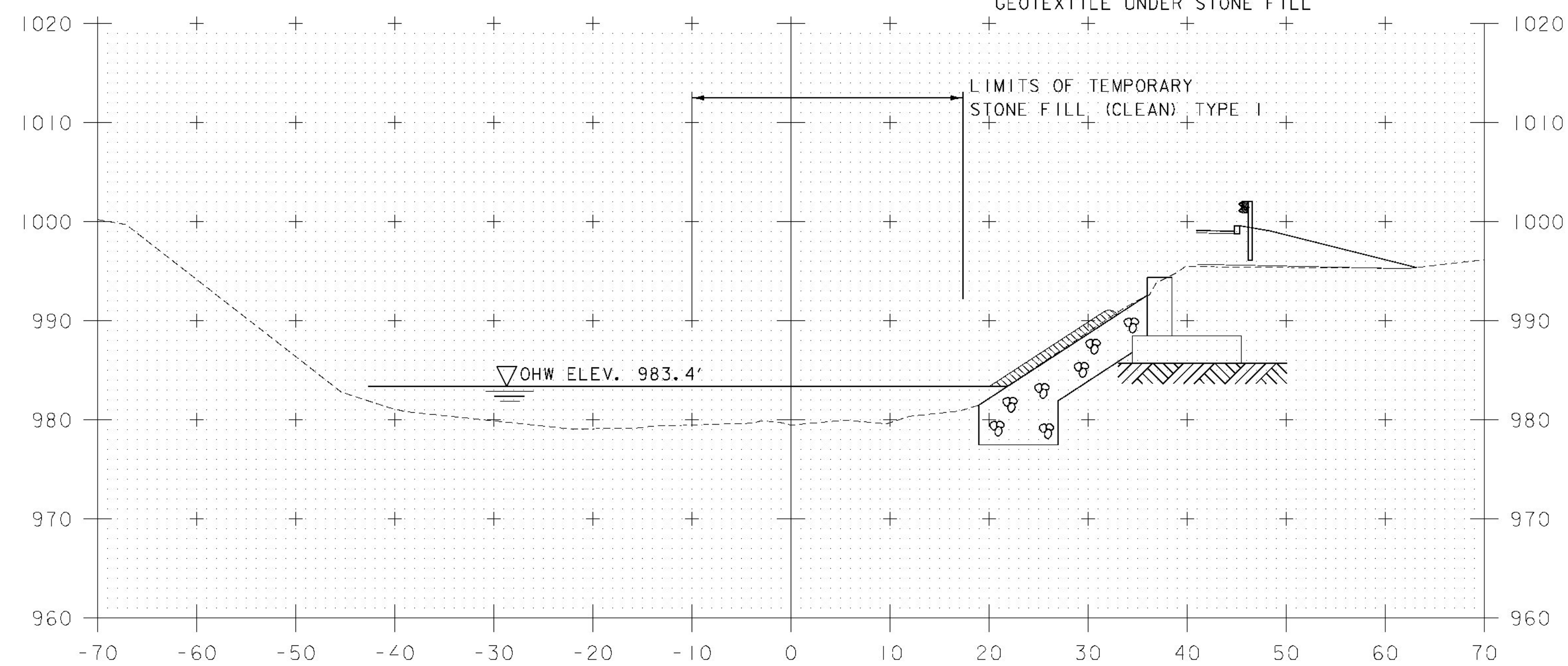
STA. 101+25 ABUTMENT #2
CONTINUE GRANULAR BACKFILL
STRUCTURE EXCAVATION

101+25



STA. 102+00 ABUTMENT #1
CONTINUE STONE FILL TYPE IV
GRANULAR BACKFILL
STRUCTURE EXCAVATION
GRUBBING MATERIAL
GEOTEXTILE UNDER STONE FILL

102+00



STA. 101+75 ABUTMENT #1
CONTINUE STONE FILL TYPE IV
GRANULAR BACKFILL
STRUCTURE EXCAVATION
GRUBBING MATERIAL
GEOTEXTILE UNDER STONE FILL

101+75

CHANNEL CROSS SECTIONS
STA. 100+25 - STA. 102+00

PROJECT NAME: LINCOLN	PLOT DATE: 8-DEC-2014
PROJECT NUMBER: BRF 0188 (8)	DRAWN BY: C CARNEY
FILE NAME: z10j066xsl.dgn	CHECKED BY: R BENJAMIN
PROJECT LEADER: G.K. DONINGTON	SHEET 46 OF 62
DESIGNED BY: C CARNEY	
CHANNEL CROSS SECTIONS (2)	