





| Trees              |              |                         |                                                                                                             |                     |
|--------------------|--------------|-------------------------|-------------------------------------------------------------------------------------------------------------|---------------------|
| Planting Plan Code | Common Name  | Scientific Name         | Total Number of Trees  | Planting Stock Size |
| 1                  | Red Maple    | <i>Acer rubrum</i>      | 3                                                                                                           | 2.5"-3" (dia)       |
| 2                  | Silver Maple | <i>Acer saccharinum</i> | 4                                                                                                           | 2"-2.5" (dia)       |

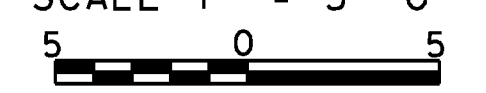
 - TOTAL NUMBER OF TREES IN PLANTING AREA I

| Shrubs             |                   |                       |                                                                                                              |                        |
|--------------------|-------------------|-----------------------|--------------------------------------------------------------------------------------------------------------|------------------------|
| Planting Plan Code | Common Name       | Scientific Name       | Total Number of Shrubs  | Size of Stock (Height) |
| A                  | Red-Osier Dogwood | <i>Cornus Sericea</i> | 37                                                                                                           | 36"-48"                |

  - TOTAL NUMBER OF SHRUBS IN PLANTING AREA I

**LEGEND**

-  - TREE
-  - SHRUB

SCALE 1" = 5'-0"  




|                                   |                          |
|-----------------------------------|--------------------------|
| PROJECT NAME: BRATTLEBORO         | PLOT DATE: 10/14/2013    |
| PROJECT NUMBER: BRO 1442(35)      | DRAWN BY: D.A. GINGRAS   |
| FILE NAME: z10j062plnt_schl.dgn   | CHECKED BY: S.E. BURBANK |
| PROJECT LEADER: S.E. BURBANK      | SHEET 20 OF 68           |
| DESIGNED BY: P.B. WERTS           |                          |
| PLANTING AREA I PLAN AND SCHEDULE |                          |