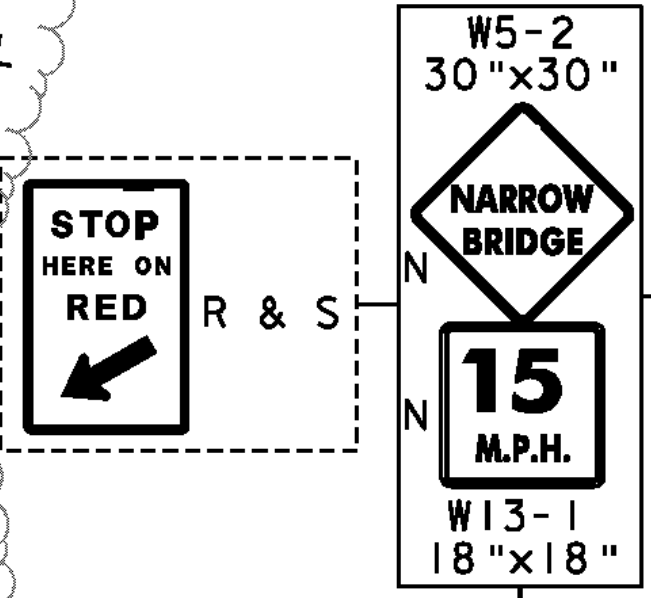
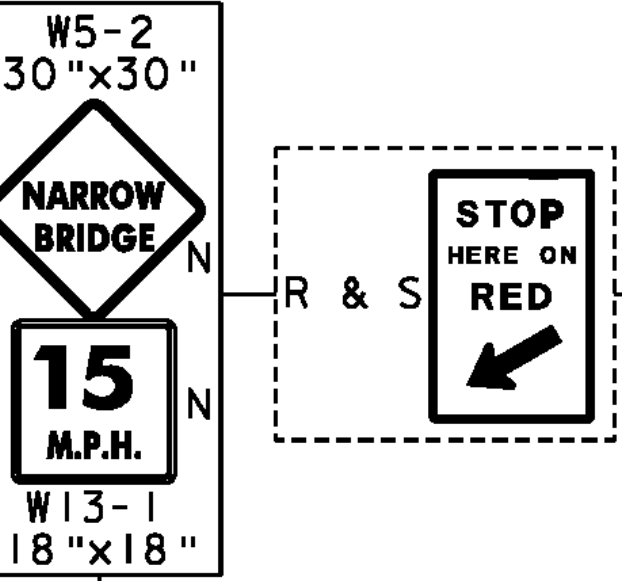


**BRESSOR, GARY T.  
& JEAN H.**

**STATE OF  
VERMONT**

**TOWN OF  
RICHMOND**

**GIFFORD, GEORGE D.  
& VIRGINIA**



- NOTES:**
1. ALL EXISTING SIGNS NOT SHOWN SHALL BE RETAINED AS DIRECTED BY THE ENGINEER.
  2. FOR PAVEMENT MARKING DETAILS SEE VTRANS STANDARD SHEETS E-191 AND E-193.
  3. FOR SIGN DETAILS SEE VTRANS STANDARD SHEETS E-154 AND E-155.
  4. NEW SIGN POSTS SHALL BE SQUARE STEEL POSTS. SEE VTRANS STANDARD SHEETS E-121 AND E-164.
  5. ALL REMOVED SIGNS SHALL BE RETURNED TO THE TOWN OF RICHMOND HIGHWAY DEPARTMENT.
  6. SIGN DIMENSIONS SHALL BE STANDARD SIGN SIZES PER VTRANS STANDARDS

**SIGN LEGEND**

N	=	NEW
R	=	REMOVE
R&S	=	REMOVE AND SALVAGE
S	=	SALVAGE SIGN
RET	=	RETAIN
---	=	EXISTING
---	=	PROPOSED


  

**4" YELLOW LINE (DOUBLE)**  
STA. 6+50 TO STA. 10+35, SOLID LT. & RT.

**REMOVING SIGNS**  
3 - AS SHOWN

RICHMOND  
BHF 0209(7)

SHEET 9 OF 23  
FOR REFERENCE ONLY



PROJECT NAME: RICHMOND  
PROJECT NUMBER: BHF 0209(5)

FILE NAME: ...Signs and Pvmr Mrkgs.ptf  
PROJECT LEADER: C. WILLIAMS  
DESIGNED BY: G. GOYETTE  
**SIGN & PAVEMENT MARKING PLAN**

PLOT DATE: 8/17/2010  
DRAWN BY: E. ALLING  
CHECKED BY: T. KNIGHT  
SHEET 12 OF 50