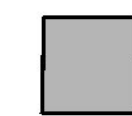




CRESCENT STREET / CHURCH STREET CROSSWALKS

SCALE: 1"=20'

LEGEND

-  REMOVE EXISTING AND CONSTRUCT NEW SIDEWALK AND RAMP
-  DETECTABLE WARNING SURFACE
-  EXISTING CURB, SIDEWALK, OR EDGE OF PAVEMENT

GENERAL NOTES:

1. ALL NEW SIDEWALK SECTIONS SHALL BE INSTALLED TO MATCH THE EXISTING SIDEWALK ELEVATION AT THE POINT(S) OF INTERSECTION.
2. ALL NEW SIDEWALK RAMPS SHALL BE INSTALLED AT THE SLOPE INDICATED ON THE DRAWING. RAMP SECTIONS SHALL MATCH THE SIDEWALK ELEVATION AND ROADWAY ELEVATION.
3. SEE NOTES AND DETAILS NDS-1 AND NDS-2 FOR ADDITIONAL INFORMATION.
4. EXISTING TRUNCATED DOMES IN LOCATIONS OF SIDEWALK RAMPS TO BE SALVAGED AND RETURNED TO THE DEPARTMENT OF PUBLIC WORKS. SEE SHEET NDS-1 FOR CONTACT INFORMATION.
5. CURBING SHALL BE REPLACED IN-KIND.

RUTLAND

PROJECT NAME: STATEWIDE SRTS PROJECTS
 PROJECT NUMBER: STP SRIN(25)

FILE NAME: ...N2a Rutland Details.dgn
 PROJECT LEADER: G. GOYETTE
 DESIGNED BY: K. RICHARDSON
 RUTLAND D-1

PLOT DATE: 1/2/2013
 DRAWN BY: G. BURGMEIER
 CHECKED BY: G. GOYETTE
 SHEET 13 OF 35

