







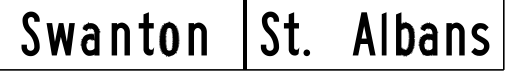


TRAFFIC SIGN SUMMARY SHEET 4 - ST. ALBANS

DIRECTION	MILEMARKER, STATION, OR SIGN NUMBER	LOCATION	MANUAL ON UNIFORM TRAFFIC DEVICES OR STATE CODE	SIGN DIMENSIONS		SHEETING REMARKS	SIGN LEGEND	NEW SIGNS		EXISTING SIGNS				EXISTING POST		NO. OF NEW POSTS	SQUARE STEEL (in)			TUBULAR STEEL (in)				SIGN FRAME REQUIRED	REMARKS <small>SHS = STANDARD HIGHWAY SIGN BOOK</small>	SIGN DETAIL		
				WIDTH	HEIGHT			"A"	"B"	RETAIN	SALVAGE FROM	SALVAGE TO	REMOVE	RETAIN	REMOVE		FOUNDATION			lb/ft						DETAIL IN SHS	DETAIL ON SHEET NUMBER	STANDARD SHEET NUMBER
																	1.75	2.00	2.50	3.00	3.50	4.00	5.00					
NB	MM 2.914, RT	A	D3-I	30	6									X	X									REMOVE SIGN AND POST				
NB	MM 2.945, RT	A	R2-I	24	30			5.00						X	X	I		X						INSTALL NEW SIGN AND POST 205 FT NORTH OF THE CENTER OF JEWETT AVENUE	X			
NB	MM 3.012, RT	D	RI-I	30	30			6.25						X	X	I		X						REMOVE SIGN AND POST AND INSTALL NEW SIGN AND POST AT SAME LOCATION (PIKE DR)	X			
NB		A	D3-I	30	12			2.50																INSTALL NEW SIGN ABOVE STOP SIGN ON THE SAME POST		II		
NB	MM 3.014, RT	A	D3-I	24	6									X	X									REMOVE SIGN AND POST				
SB	MM 3.212, LT	F	R2-I	24	30									X	X									REMOVE SIGN AND POST				
SB	MM 3.212, LT	F	TOWN SIGN	18	24									X										REMOVE SIGN				
SB	MM 3.223, LT	F	R2-I	24	30		 NEW AGAIN 10-21-11	5.00 5.00								I		X						INSTALL NEW SIGN AND POST 1156 FT NORTH OF THE CENTER OF PIKE DR	X			
NB	MM 3.228, RT	C	VD-024	72	10			5.00								2		X						INSTALL NEW SIGN ON 2-POSTS AT THE TOWN LINE WHERE THE PAVEMENT CHANGES COLOR 1165 FT NORTH FROM THE CENTER OF PIKE DR		II		

FINAL POST LENGTHS ARE TO BE DETERMINED IN THE FIELD. POST SIZES ARE COMPUTED BASED ON INFORMATION FURNISHED ON THE STANDARD SHEETS AND THE VTRANS "SIGN POST DESIGN GUIDELINE".

SHEET SUBTOTALS

SF
~~23.75~~
28.75

SF

EA
6

EA
5

EA
5

FT
75

EA

LB

PROJECT NAME: STATEWIDE NORTHWEST REGION
PROJECT NUMBER: STP HRRR(5)

FILE NAME: 10k018_wrk.dgn
PROJECT LEADER: JLS
DESIGNED BY: NLA
ST. ALBANS TRAFFIC SIGN SUMMARY SHEET 4 SHEET 44 OF 51

PLOT DATE: 17-SEP-2012 11:34
DRAWN BY: ITS
CHECKED BY: JLS