STATE OF VERMONT
AGENCY OF TRANSPORTATION

TRAFFIC SIGN SUMMARY SHEET 4 - RICHMOND

DIRECTION	MILEMARKER, STATION, OR SIGN NUMBER	LOCATION	MANUAL ON UNIFORM TRAFFIC DEVICES OR STATE CODE	SIGN DIMENSIONS WIDTH	SIGN DIMENSIONS HEIGHT	SHEETING REMARKS	SIGN LEGEND	NEW SIGNS "A"	NEW SIGNS "B"	EXISTING SIGNS RETAIN	EXISTING SIGNS SALVAGE FROM	EXISTING SIGNS SALVAGE TO	EXISTING SIGNS REMOVE	EXISTING POST RETAIN	EXISTING POST REMOVE	NO. OF NEW POSTS	SQUARE STEEL (in) 1.75 lb/ft 1.88	SQUARE STEEL (in) 2.00 lb/ft 2.42	SQUARE STEEL (in) 2.50 lb/ft 3.35	TUBULAR STEEL O/(in) FOUNDATION	TUBULAR STEEL O/(in) 3.00 lb/ft 7.60	TUBULAR STEEL O/(in) 3.50 lb/ft 9.00	TUBULAR STEEL O/(in) 4.00 lb/ft 10.80	TUBULAR STEEL O/(in) 5.00 lb/ft 14.60	SIGN FRAME REQUIRED	REMARKS SHS = STANDARD HIGHWAY SIGN BOOK	SIGN DETAIL DETAIL IN SHS	SIGN DETAIL DETAIL ON SHEET NUMBER	SIGN DETAIL STANDARD SHEET NUMBER
SB	MM 0.804, LT	F	OM-1	18	18								X													REMOVE SIGN			
SB	MM 0.805, LT	E	W1-6	48	24								X		X X											REMOVE SIGN AND 2-POSTS			
		E	OM-1	18	18								X													REMOVE SIGN			
		F E	W1-8 L W1-8 R	18 18	24 24	F-Y		3.00 3.00								1		X								INSTALL NEW CHEVRONS BACK-TO-BACK ON SIGN BRACKET ON A SINGLE POST WHERE THE LARGE ARROW WARNING SIGN WAS REMOVED	X X		
NB	MM 0.873, RT	A	W1-3	30	30								X		X											REMOVE REVERSE TURN SIGN AND POST (LOCATED 500 FT NORTH OF THE HINESBURG RD INTERSECTION)			
		A	TOWN SIGN	24	24								X													REMOVE SIGN			
NB	MM 0.873, RT	A	W1-3	30	30			6.25								1		X								INSTALL SIGN AND POST 100 FT SOUTH OF PREVIOUSLY REMOVED REVERSE TURN SIGN ASSEMBLY 400 FT NORTH OF HINESBURG RD INTERSECTION	X		
		A	W13-1P	18	18			2.25																	INSTALL NEW SIGN BENEATH REVERSE TURN WARNING SIGN AT THE CORRECT SIGN HEIGHT	X		
SB	MM 0.905, LT	F	D1-1	36	6			6.00					X													REMOVE SIGN			
		F	D1-1	36	6		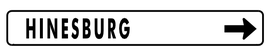	6.00					X		X											REMOVE SIGN AND POST			
NB	MM 0.911, RT	A	R2-1	24	30								X		X											REMOVE SIGN AND POST			
		A	TOWN SIGN	24	12								X													REMOVE SIGN			
SB	MM 0.916, LT	F	D1-1	72	12		ABOVE @ 0.905 LT 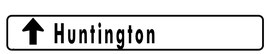	~~6.00~~								2		X							INSTALL NEW SIGN ON 2- POSTS 221FT NORTH OF THE HINESBURG RD INTERSECTION		II	
		F	D1-1	72	12		ABOVE @ 0.905 LT 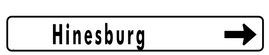	~~6.00~~																	INSTALL NEW SIGN BENEATH THE HUNTINGTON DESTINATION SIGN ON THE SAME POSTS		II	
SB	MM 0.934, LT	F	D1-1	36	6								X		X											REMOVE SIGN AND POST			
NB	MM 0.947, RT	C	W1-7	48	24		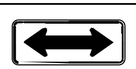	8.00					X		X	2		X								INSTALL NEW SIGN ON 2-POSTS AT THE SAME LOCATION DIRECTLY ACROSS THE HINESBURG ROAD FACING APPROACHING TRAFFIC	X		
										EA	EA	EA	EA ~~11~~ 10	EA	EA 7		FT	FT 90	FT		LB	LB	LB	LB					
							SHEET SUBTOTALS	SF 34.50	SF	EA ~~11~~ 10				EA 7		EA 6	FT 90			EA	LB								

FINAL POST LENGTHS ARE TO BE DETERMINED IN THE FIELD. POST SIZES ARE COMPUTED BASED ON INFORMATION FURNISHED ON THE STANDARD SHEETS AND THE VTRANS "SIGN POST DESIGN GUIDELINE".

PROJECT NAME: STATEWIDE NORTHWEST REGION
PROJECT NUMBER: STP HRRR(5)

FILE NAME: 10k018_wrk.dgn
PROJECT LEADER: JLS
DESIGNED BY: NLA
RICHMOND TRAFFIC SIGN SUMMARY SHEET 4

PLOT DATE: 17-SEP-2012 11:33
DRAWN BY: ITS
CHECKED BY: JLS
SHEET 33 OF 51