STATE OF VERMONT
AGENCY OF TRANSPORTATION

TRAFFIC SIGN SUMMARY SHEET 1 - RICHMOND

DIRECTION	MILEMARKER, STATION, OR SIGN NUMBER	LOCATION	MANUAL ON UNIFORM TRAFFIC DEVICES OR STATE CODE	SIGN DIMENSIONS WIDTH	SIGN DIMENSIONS HEIGHT	SHEETING REMARKS	SIGN LEGEND	NEW SIGNS 8.00 "A"	NEW SIGNS "B"	EXISTING SIGNS RETAIN	EXISTING SIGNS SALVAGE FROM	EXISTING SIGNS SALVAGE TO	EXISTING SIGNS REMOVE	EXISTING POST RETAIN	EXISTING POST REMOVE	NO. OF NEW POSTS	SQUARE STEEL (in) 1.75 lb/ft 1.88	SQUARE STEEL (in) 2.00 lb/ft 2.42	SQUARE STEEL (in) 2.50 lb/ft 3.35	FOUNDATION	TUBULAR STEEL O/(in) 3.00 lb/ft 7.60	TUBULAR STEEL O/(in) 3.50 lb/ft 9.00	TUBULAR STEEL O/(in) 4.00 lb/ft 10.80	TUBULAR STEEL O/(in) 5.00 lb/ft 14.60	SIGN FRAME REQUIRED	REMARKS SHS = STANDARD HIGHWAY SIGN BOOK	SIGN DETAIL DETAIL IN SHS	SIGN DETAIL DETAIL ON SHEET NUMBER	SIGN DETAIL STANDARD SHEET NUMBER
SB	MM 0.189, LT	F	VW1-1McR	36	36			9.00								2		X								INSTALL NEW SIGN AND POSTS 175 FT NORTH OF THE COCHRAN RD INTERSECTION		11	
		F	W16-8aP	48	15			5.00																		INSTALL NEW SIGN BELOW THE NEW TURN/INTERSECTION SIGN		10	
SB	MM 0.203, LT	F	W1-6	48	24								X		X											REMOVE SIGN AND 2-POSTS	X		
		F	D1-1	36	6								X													REMOVE SIGN			
		F	D1-1	36	6								X													REMOVE SIGN			
NB	MM 0.203, RT	C	W1-6	48	24			8.00								2		X								INSTALL NEW SIGN ON 2-POSTS ON THE LEFT HAND SIDE OF BRIDGE ST NEAR THE STOP SIGN, INSTALL IN LINE WITH THE NORTHBOUND DRIVERS' LINE OF SIGHT	X		
NB	MM 0.222, RT	D	R1-1	30	30			6.25					X		X	1		X								REMOVE STOP SIGN AND POST AND INSTALL NEW SIGN AND POST AT SAME LOCATION (COCHRAN RD)	X		
SB	MM 0.222, LT	F	W11-2	30	30					X				X												RETAIN PEDESTRIAN SIGN AND POST			
		F	W16-7P	24	12					X				X												RETAIN DOWN ARROW			
NB	MM 0.222, RT	A	R1-1	30	30			6.25					X		X	1		X								REMOVE STOP SIGN AND POST AND INSTALL NEW SIGN AND POST AT SAME LOCATION (THOMPSON RD)	X		
		C/D	D3-1	36	12			3.00								1		X								INSTALL NEW COCHRAN ST STREET NAME SIGN AND POST NEXT TO THE NEW STOP SIGN ON THOMPSON ROAD. INSTALL SIGN ABOVE THE NEW THOMPSON RD STREET NAME SIGN		10	
		A/B	D3-1	42	12			3.50																		INSTALL NEW THOMPSON ST STREET NAME SIGN BELOW THE NEW COCHRAN STREET NAME SIGN		10	
SB	MM 0.222, LT	E/F	D3-1	30	12		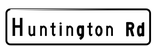	2.50					X		X	1		X								INSTALL NEW SIGN AND POST NEXT TO THE PEDESTRIAN SIGN ASSEMBLY, INSTALL SIGN ABOVE THE HUNTINGTON RD STREET NAME SIGN ON THE SAME POST		10	
		G/H	D3-1	48	12			4.00					X													INSTALL NEW HUNTINGTON RD STREET NAME SIGN BENEATH THE BRIDGE ST STREET NAME SIGN ON THE SAME POST		10	
NB	MM 0.223, RT	C	W1-6	48	24			8.00								2		X								INSTALL NEW SIGN ON 2-POSTS DIRECTLY ACROSS THE ROAD FROM THE PREVIOUSLY REMOVED LARGE ARROW SIGN ASSEMBLY	X		
							SHEET SUBTOTALS	SF 55.50	SF	EA 2	EA	EA	EA 7	EA 2	EA 4	EA ~~10~~	FT	FT 150	FT	EA	LB	LB	LB	LB					
										EA ~~9~~ 7				EA ~~6~~			FT 150				LB							

FINAL POST LENGTHS ARE TO BE DETERMINED IN THE FIELD. POST SIZES ARE COMPUTED BASED ON INFORMATION FURNISHED ON THE STANDARD SHEETS AND THE VTRANS "SIGN POST DESIGN GUIDELINE".

PROJECT NAME: STATEWIDE NORTHWEST REGION
PROJECT NUMBER: STP HRRR(5)

FILE NAME: 10k018_wrk.dgn
PROJECT LEADER: JLS
DESIGNED BY: NLA
RICHMOND TRAFFIC SIGN SUMMARY SHEET 1

PLOT DATE: 17-SEP-2012 11:32
DRAWN BY: ITS
CHECKED BY: JLS
SHEET 30 OF 51