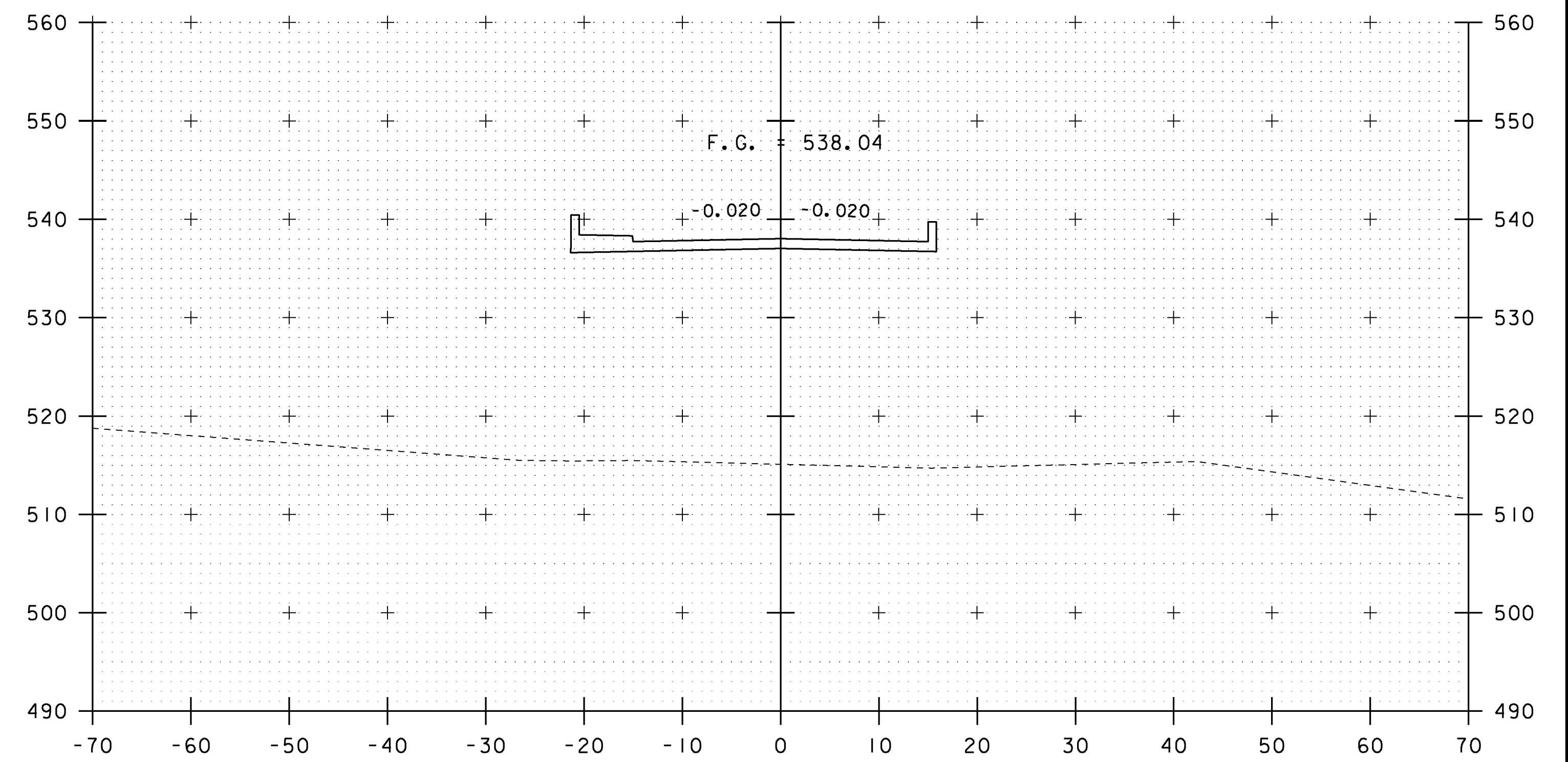
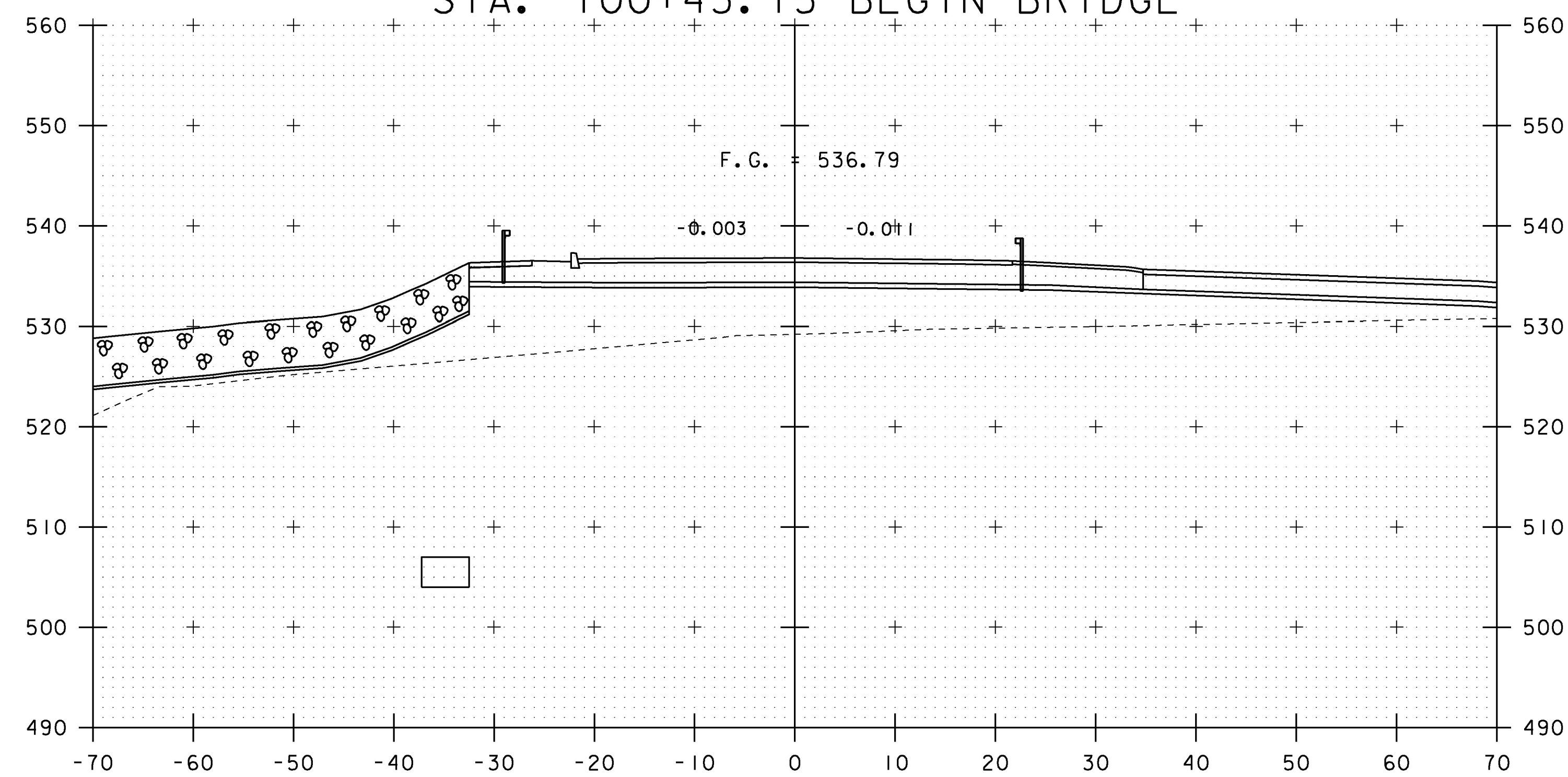


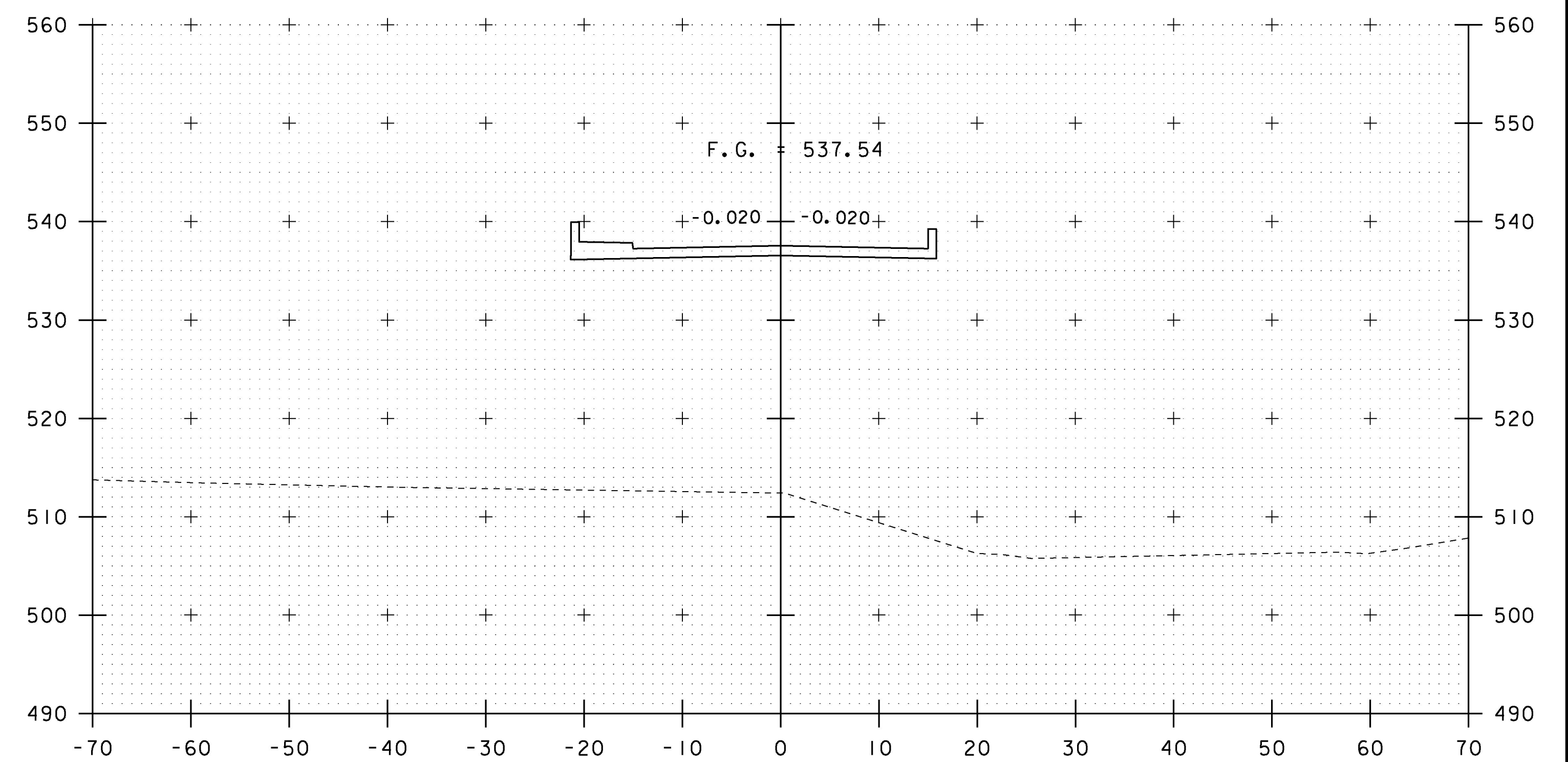
100+50
STA. 100+43.15 BEGIN BRIDGE



101+50



100+25
POC STA 100+00 TH 8 (RIVER STREET) =
POB STA 500+00 TH 10 (DORR DRIVE)



101+00

STA. 100+25 TO STA. 101+50

PROJECT NAME: RUTLAND CITY	PLOT DATE: 08-JUL-2014
PROJECT NUMBER: BRF 3000 (16)	DRAWN BY: M.LONGSTREET
FILE NAME: s94j092xs.dgn	DESIGNED BY: M.EVANS-MONGEON
PROJECT LEADER: C. CARLSON	TH 8 CROSS SECTION SHEET 1
CHECKED BY: EVANS-MONGEON	SHEET 199 OF 245