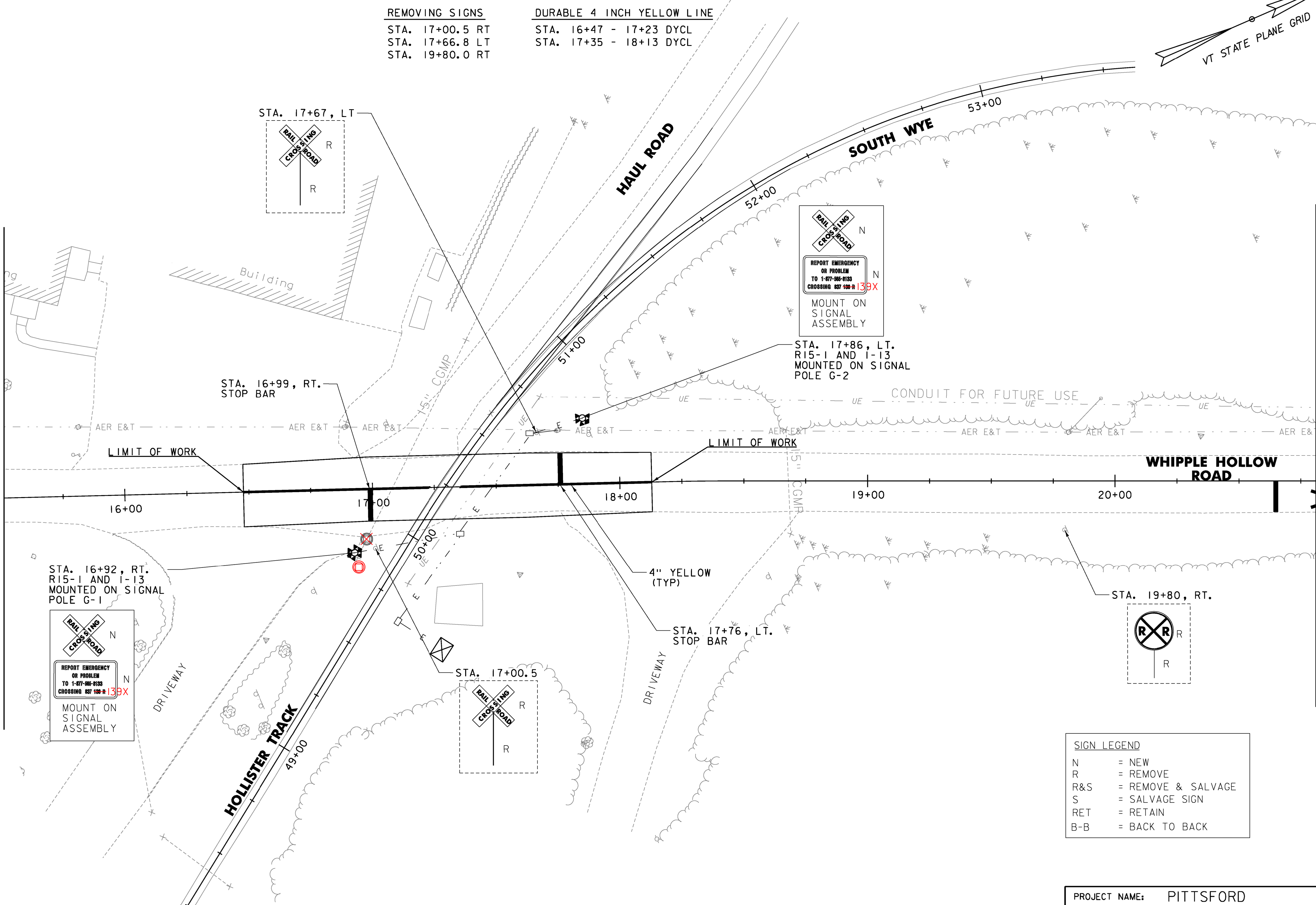


REMOVING SIGNS
 STA. 17+00.5 RT
 STA. 17+66.8 LT
 STA. 19+80.0 RT


DURABLE 4 INCH YELLOW LINE
 STA. 16+47 - 17+23 DYCL
 STA. 17+35 - 18+13 DYCL

MATCHLINE
SEE SHEET SP-1

MATCHLINE
SEE SHEET SP-3




STA. 16+92, RT.
 R15-1 AND I-13
 MOUNTED ON SIGNAL
 POLE G-1



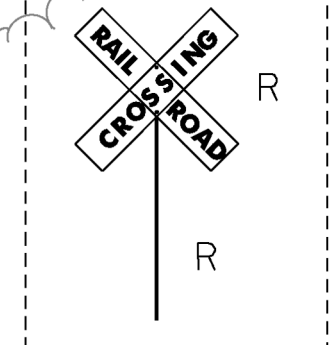
STA. 16+99, RT.
 STOP BAR

STA. 17+86, LT.
 R15-1 AND I-13
 MOUNTED ON SIGNAL
 POLE G-2

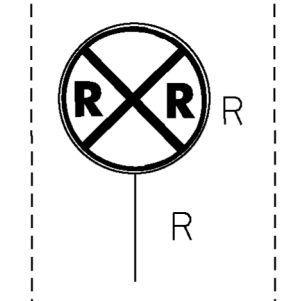


STA. 17+76, LT.
 STOP BAR

STA. 17+00.5

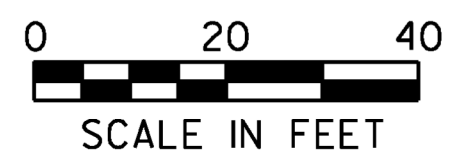


STA. 19+80, RT.



SIGN LEGEND

N	= NEW
R	= REMOVE
R&S	= REMOVE & SALVAGE
S	= SALVAGE SIGN
RET	= RETAIN
B-B	= BACK TO BACK



PROJECT NAME: PITTSFORD
 PROJECT NUMBER: STP 2033(2I)
 FILE NAME: ...\plotfiles\10 sign striping.dgn PLOT DATE: 5/21/2013
 PROJECT LEADER: G. EDWARDS DRAWN BY: DKG
 DESIGNED BY: STANTEC CHECKED BY: KJR
SIGNING, PAVEMENT MARKINGS SP-2 SHEET 13 OF 21