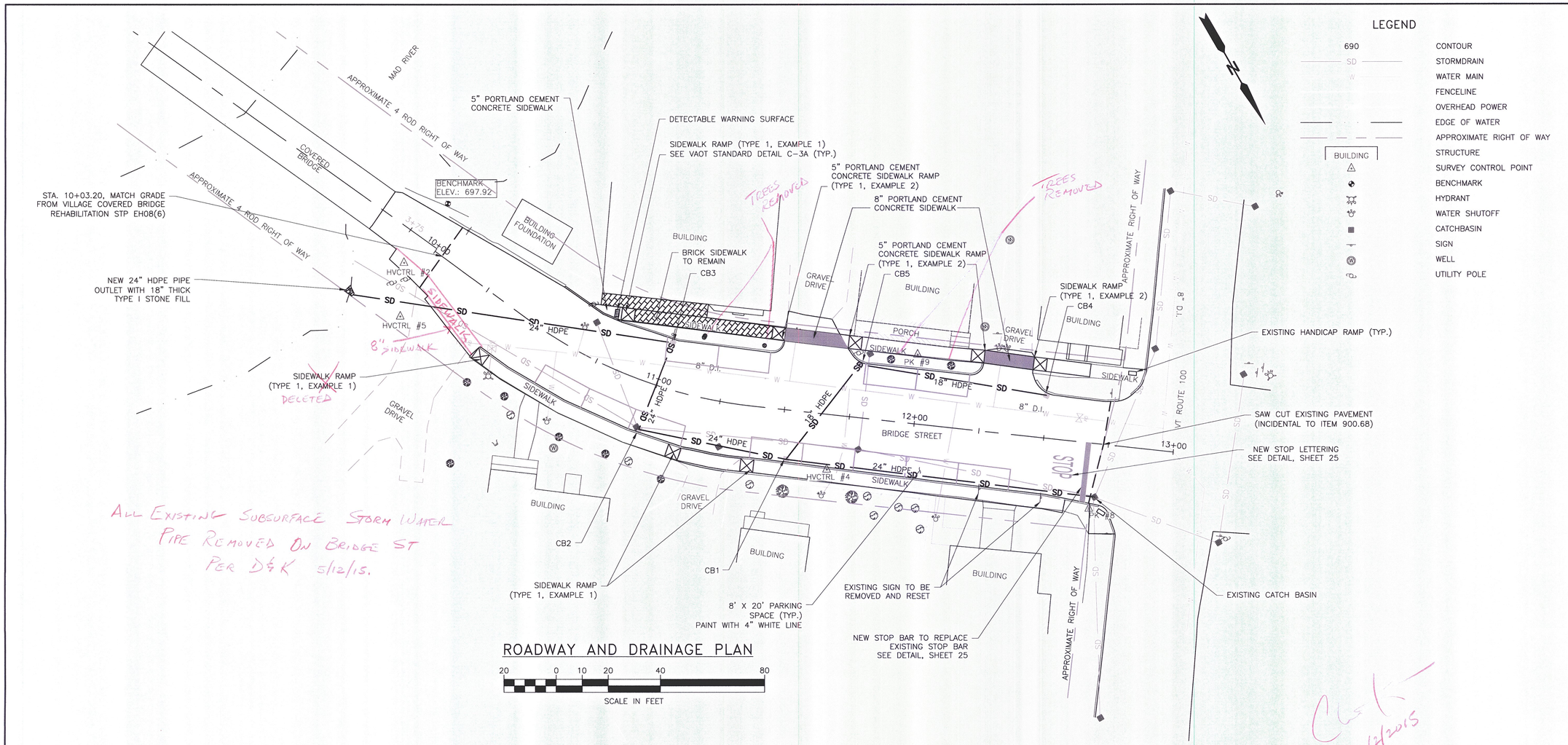

ALL EXISTING SUBSURFACE STORM WATER PIPE REMOVED ON BRIDGE ST PER D&K 5/12/15.

ROADWAY AND DRAINAGE PLAN

20 0 10 20 40 80

SCALE IN FEET

LEGEND

690	CONTOUR
SD	STORMDRAIN
W	WATER MAIN
	FENCELINE
	OVERHEAD POWER
	EDGE OF WATER
	APPROXIMATE RIGHT OF WAY
BUILDING	STRUCTURE
	SURVEY CONTROL POINT
	BENCHMARK
	HYDRANT
	WATER SHUTOFF
	CATCHBASIN
	SIGN
	WELL
	UTILITY POLE

NEW CATCHBASIN LAYOUT

CATCHBASIN #	RIM ELEV.	STATION	OFFSET	SUMP DEPTH
CB1	696.3	11+52.64	18.89' RIGHT	24"
CB2	696.2	10+98.87	18.20' RIGHT	24"
CB3	696.2	11+00.70	17.44' LEFT	18"
CB4	698.8	12+49.24	16.40' LEFT	18"
CB5	697.2	11+76.85	20.38' LEFT	18"

NOTES:

1. SEE SHEET 29 FOR STORMDRAIN INVERT ELEVATIONS.
2. ALL SIDEWALKS SHALL BE 5" THICKNESS UNLESS OTHERWISE NOTED.
3. ALL EXISTING AND PROPOSED CATCHBASINS WITHIN THE LIMITS OF WORK SHALL HAVE INLET PROTECTION DEVICES.
4. SILT FENCE SHALL BE INSTALLED AS DIRECTED BY THE ENGINEER.

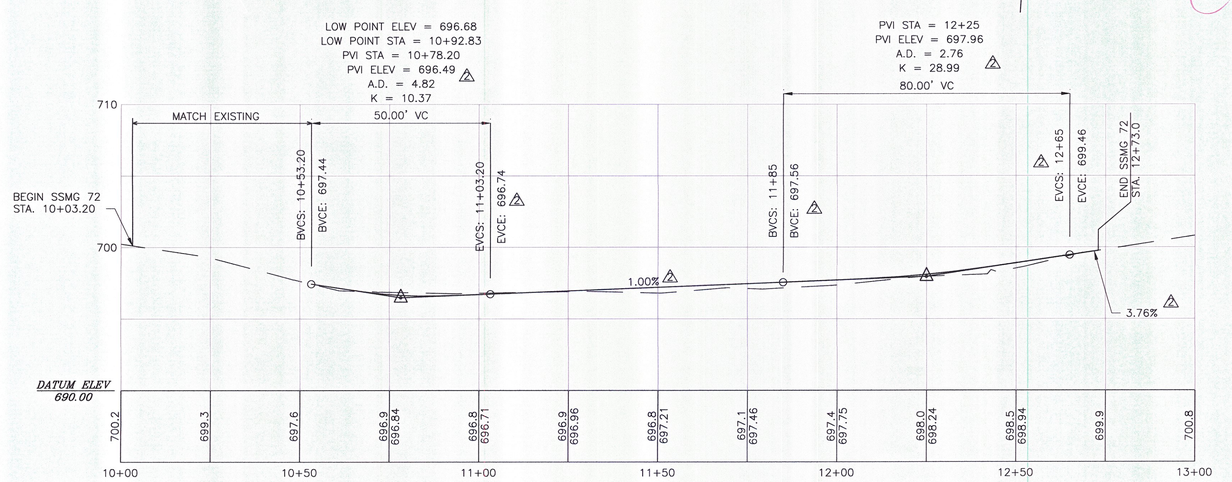

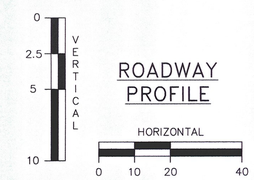

ROADWAY PROFILE

Clark 12/2015

DuBois & King inc.
ENGINEERING • PLANNING • MANAGEMENT • DEVELOPMENT
28 NORTH MAIN ST.
RANDOLPH, VT 05060
TEL: (802) 728-3376
FAX: (802) 728-4930
www.dubois-king.com
WILLISTON, VT
SPRINGFIELD, VT
BEDFORD, NH

© Copyright 2012 Dubois & King Inc.

PROFESSIONAL SEAL

FINAL PLANS

NO.	DATE	DESCRIPTION	BY	CK'D
1	10/09/2013	REVISED NEW SIDEWALK LIMITS, REMOVED CB#1 SCOPE & RENUMBER CB'S ACCORDINGLY CROSSWALK, STOP BAR AND LETTERING ADDED	ZDC	RHB
2	05/29/2015	PROFILE REVISIONS		EPD

TOWN OF WAITSFIELD
9 BRIDGE STREET
WIATSFIELD, VT

VILLAGE COVERED BRIDGE REHAB. & BRIDGE STREET STORMWATER IMPROVEMENTS

SHEET TITLE

ROADWAY PLAN, PROFILE, AND DRAINAGE PLAN

DRAWN BY ZDC	DATE MAY 2014
CHECKED BY HLV	D&K PROJECT # 121447
PROJ. ENG. HLV	D&K ARCHIVE #

SHEET NUMBER

27

SHEET 27 OF 30

K:\121447 Waitsfield\dwg\121447_NU01.dwg 5/29/2015 2:23 PM