

NO.	DATE	DESCRIPTION	BY	CHKD
1	9/22/15	NEW WALL	PCB	EPD
2	8/10/15	NORTHEAST WALL UPDATE	PCB	EPD
3	7/31/15	WALL UPDATES	PCB	EPD

TOWN OF
WAITSFIELD
9 BRIDGE STREET
WAITSFIELD, VT

VILLAGE COVERED
BRIDGE REHAB. &
BRIDGE STREET
STORMWATER
IMPROVEMENTS

SHEET TITLE

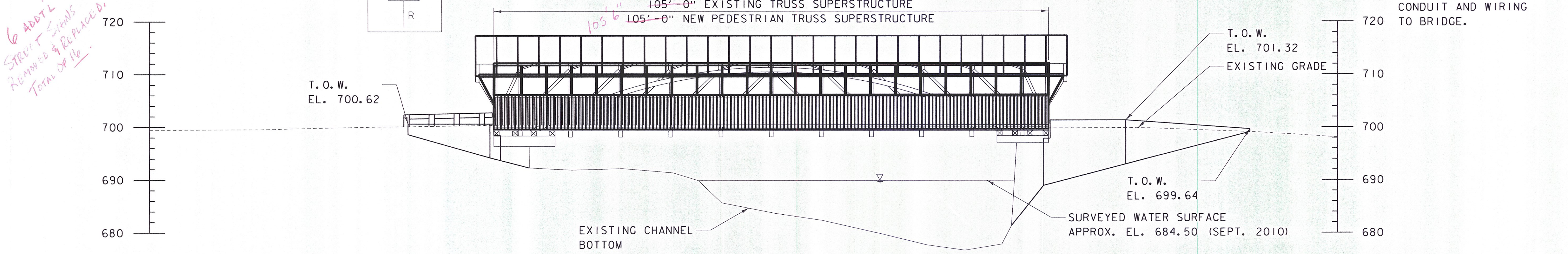
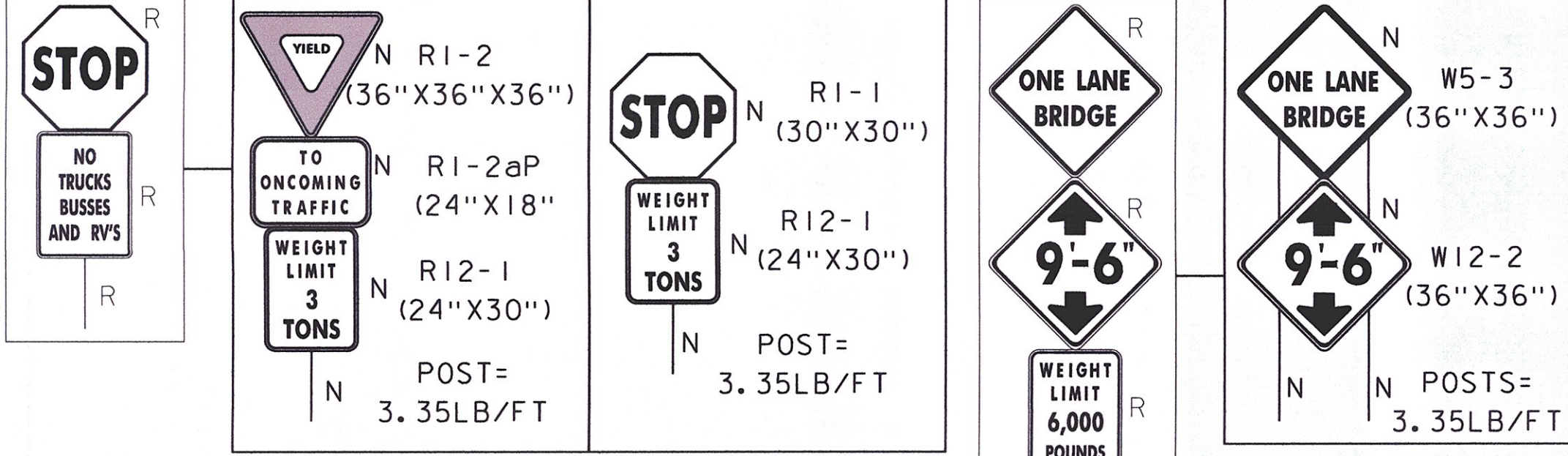
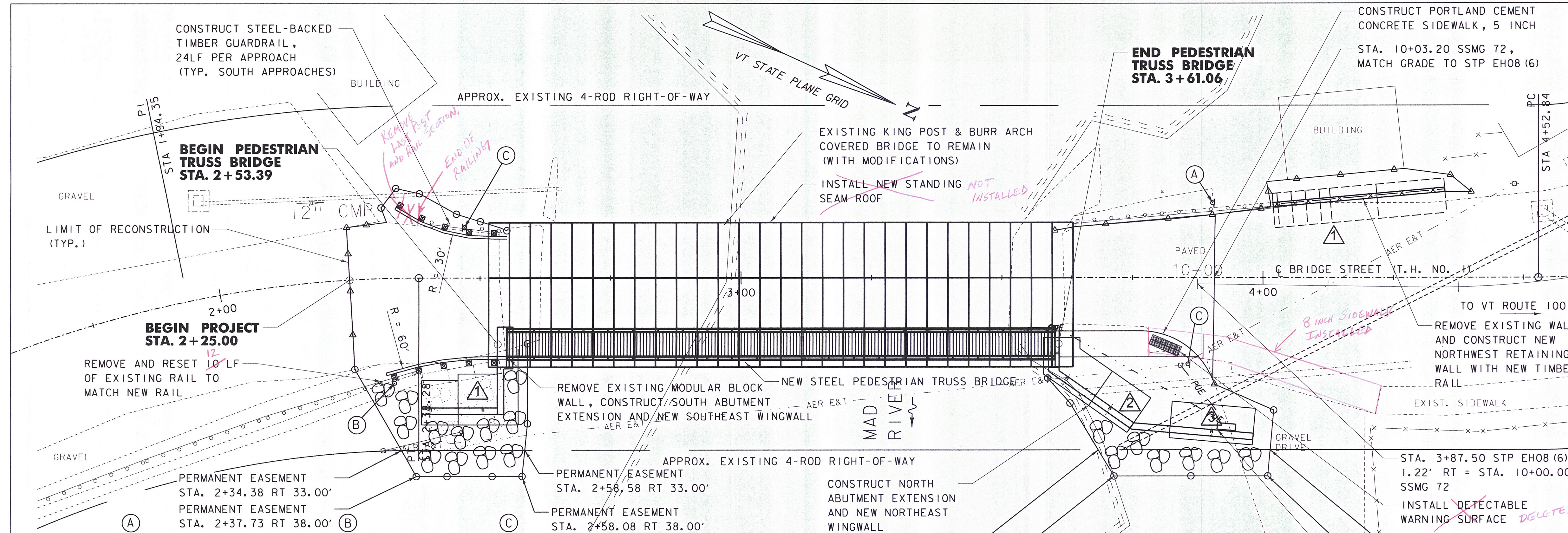
PLAN & ELEVATION

DRAWN BY RHB/JDG	DATE DEC. 2014
CHECKED BY EPD	DKR PROJECT # 620922
PROJ. ENG. RHB	DKR ARCHIVE # 620922

SHEET NUMBER

10

SHEET 10 OF 30



R = REMOVE EXISTING SIGN/POST
N = INSTALL NEW SIGN / POST

DATUM
VERTICAL NAVD 88
HORIZONTAL NAD 83 (GPS)

PLOTTED 10/23/2015

I:\620922 - Waitsfield\DESIGN\CADD FILES\620922_BDR.dgn

12/15/2015