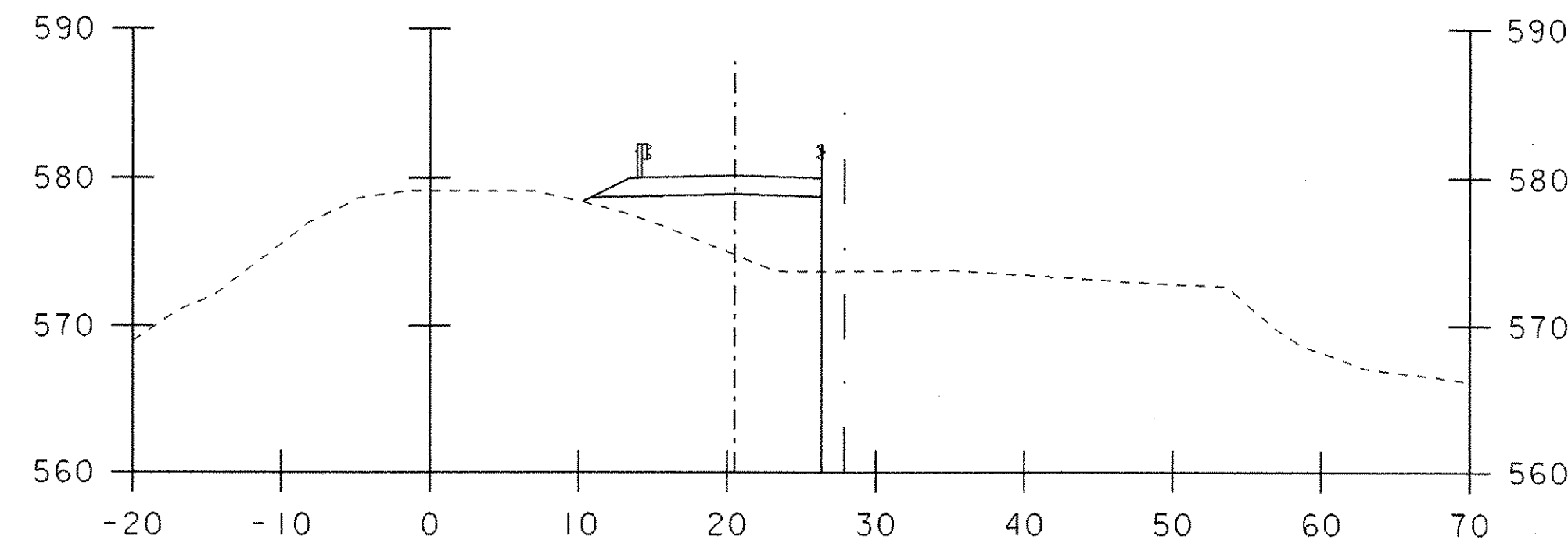
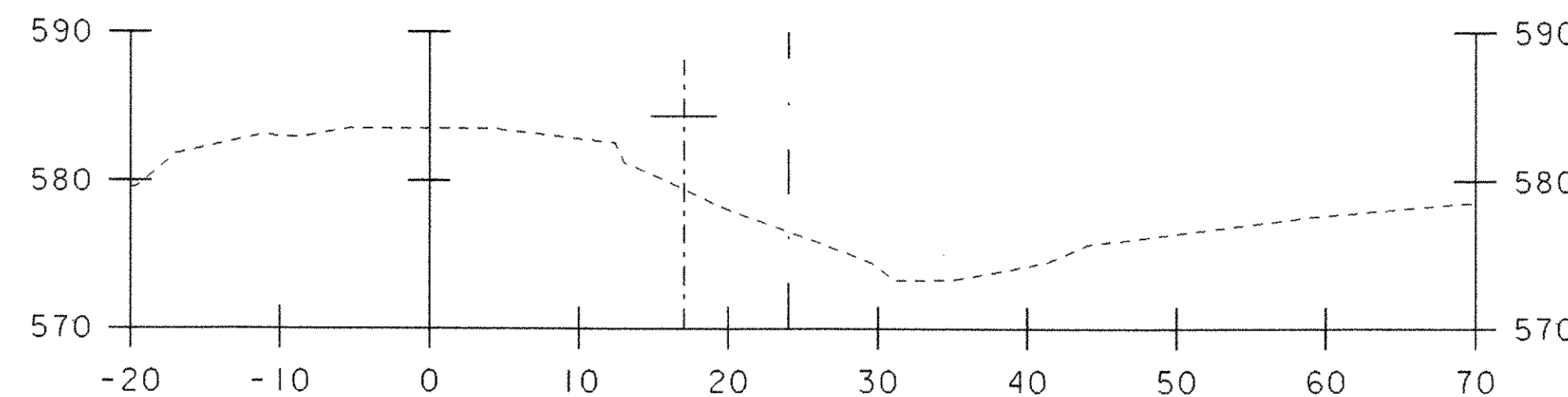


BEGIN BRIDGE STA. 100+79.00, 20.61' RT.

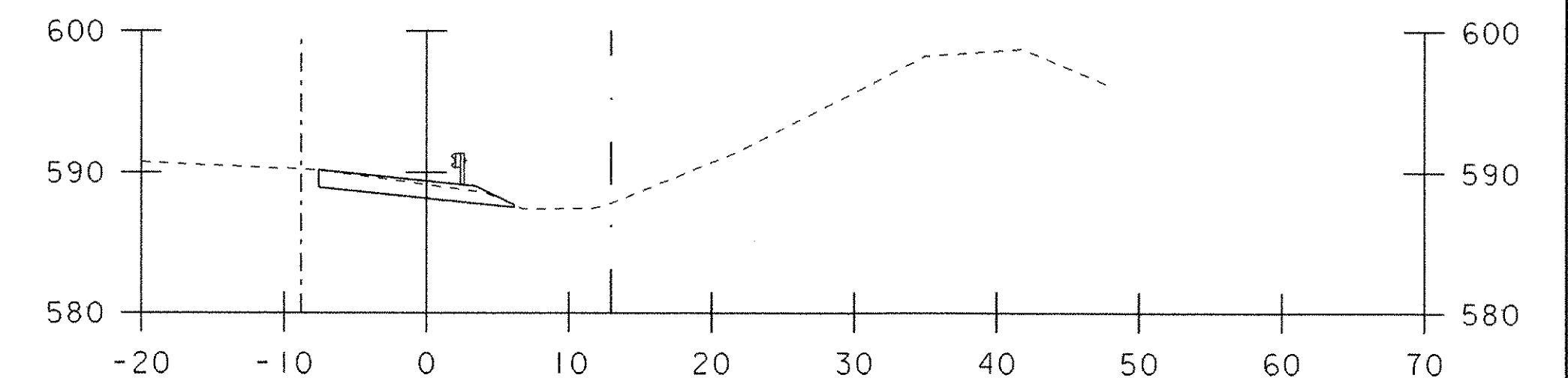
END BRIDGE STA. 101+61.89, 16.42' RT.



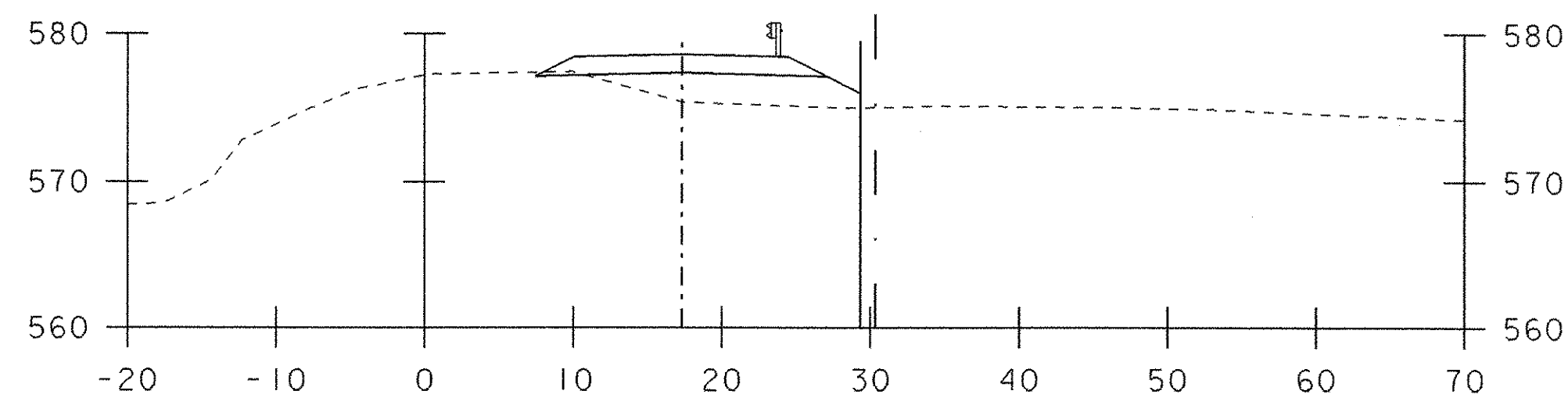
100+75



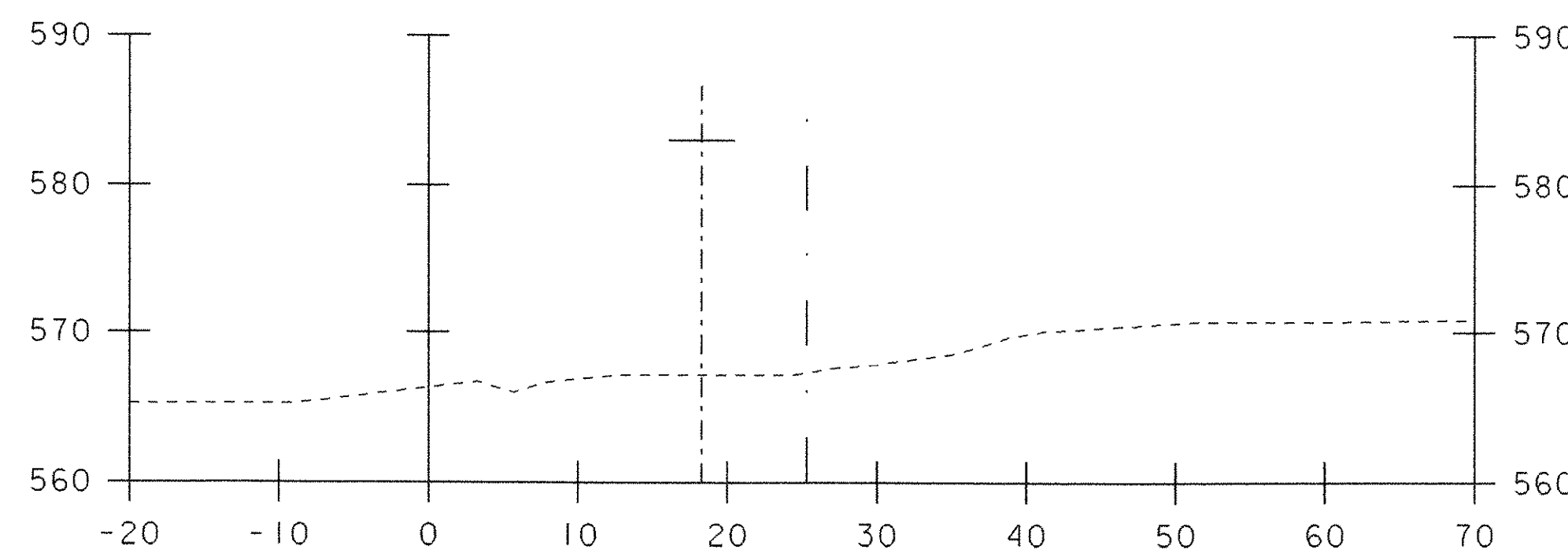
101+50



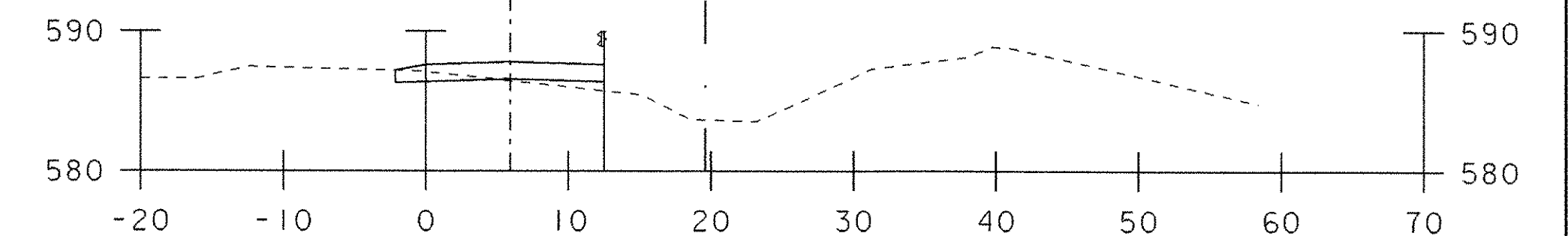
102+25



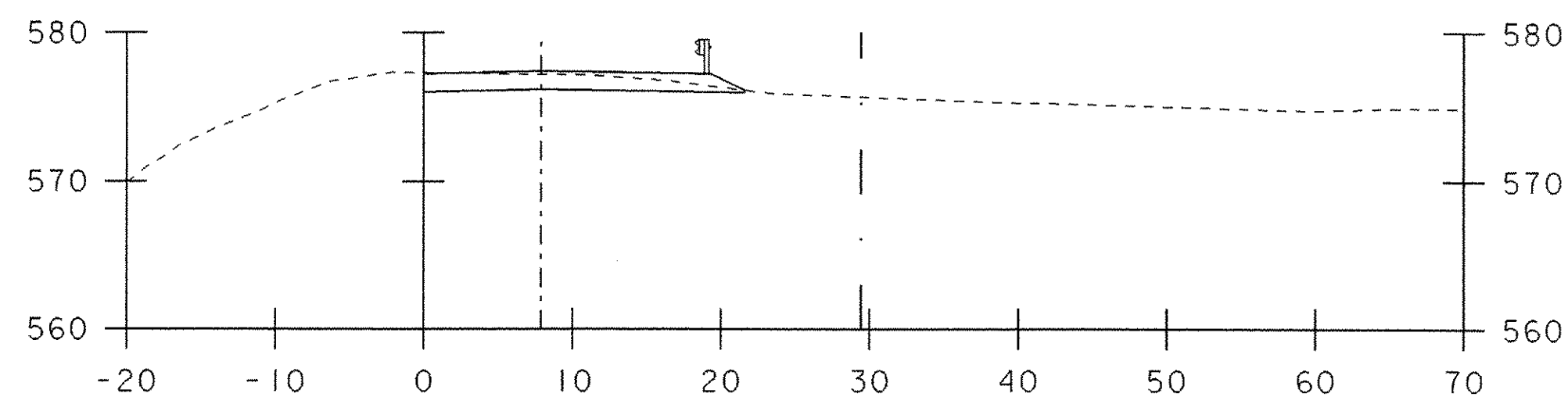
100+50



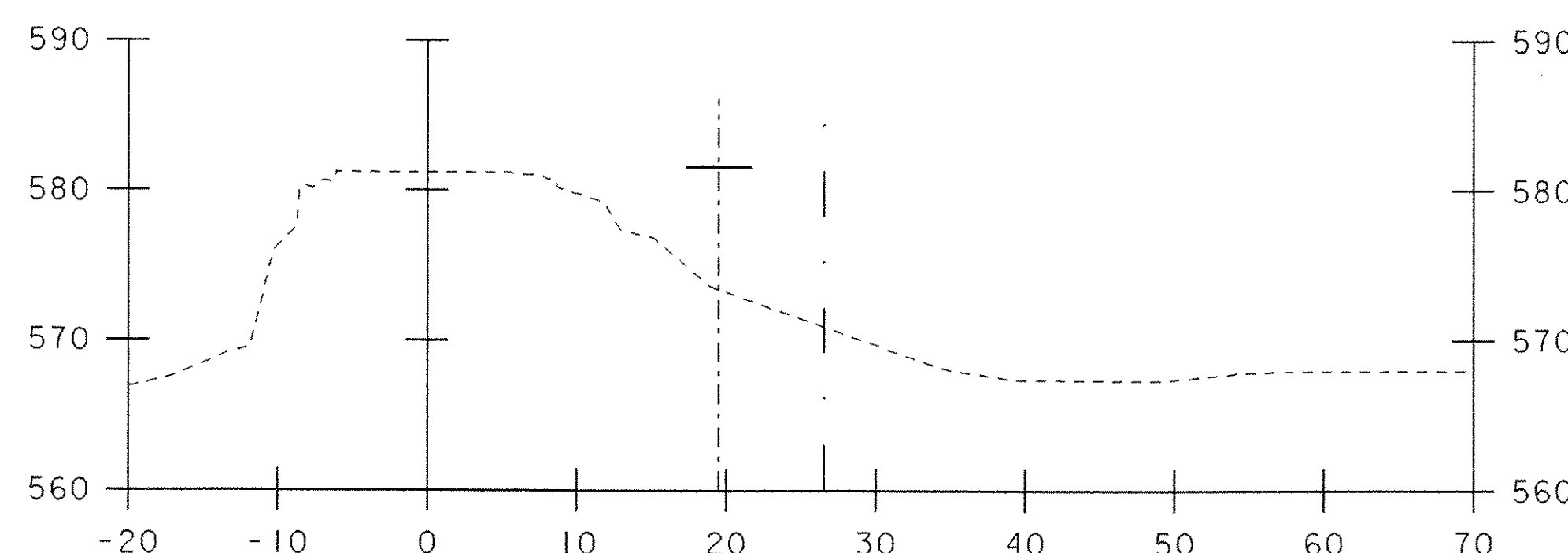
101+25



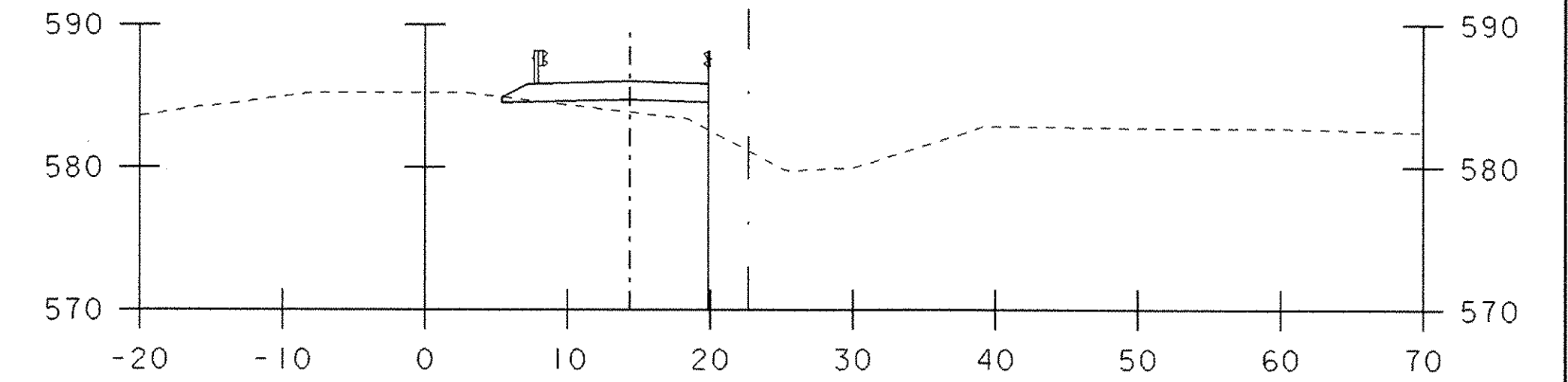
102+00



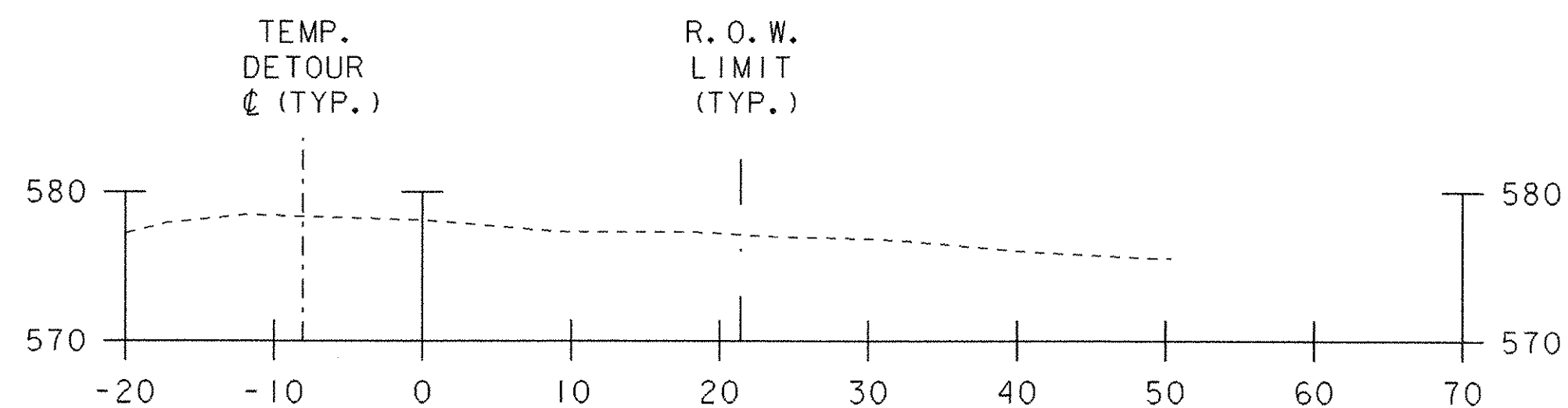
100+25



101+00



101+75



100+00

BEGIN PROJECT STA. 100+05.56, 3.86' LT.

NOTE: CROSS SECTIONS ARE DRAWN PERPENDICULAR TO THE SURVEY BASELINE, THEREFORE ROADWAY FEATURES MAY BE SKEWED.



STA. 100+00 TO STA. 102+25

PROJECT NAME:	RANDOLPH		
PROJECT NUMBER:	BHO_1444(50)		
FILE NAME:	g0610248s.dwg	PLOT DATE:	17-JAN-2007
PROJECT LEADER:	J. WEAVER	DRAWN BY:	J. IREI
DESIGNED BY:	J. IREI	CHECKED BY:	J. WEAVER
SURVEY_BASELINE_CROSS-SECTIONS		SHEET 18	OF 18