
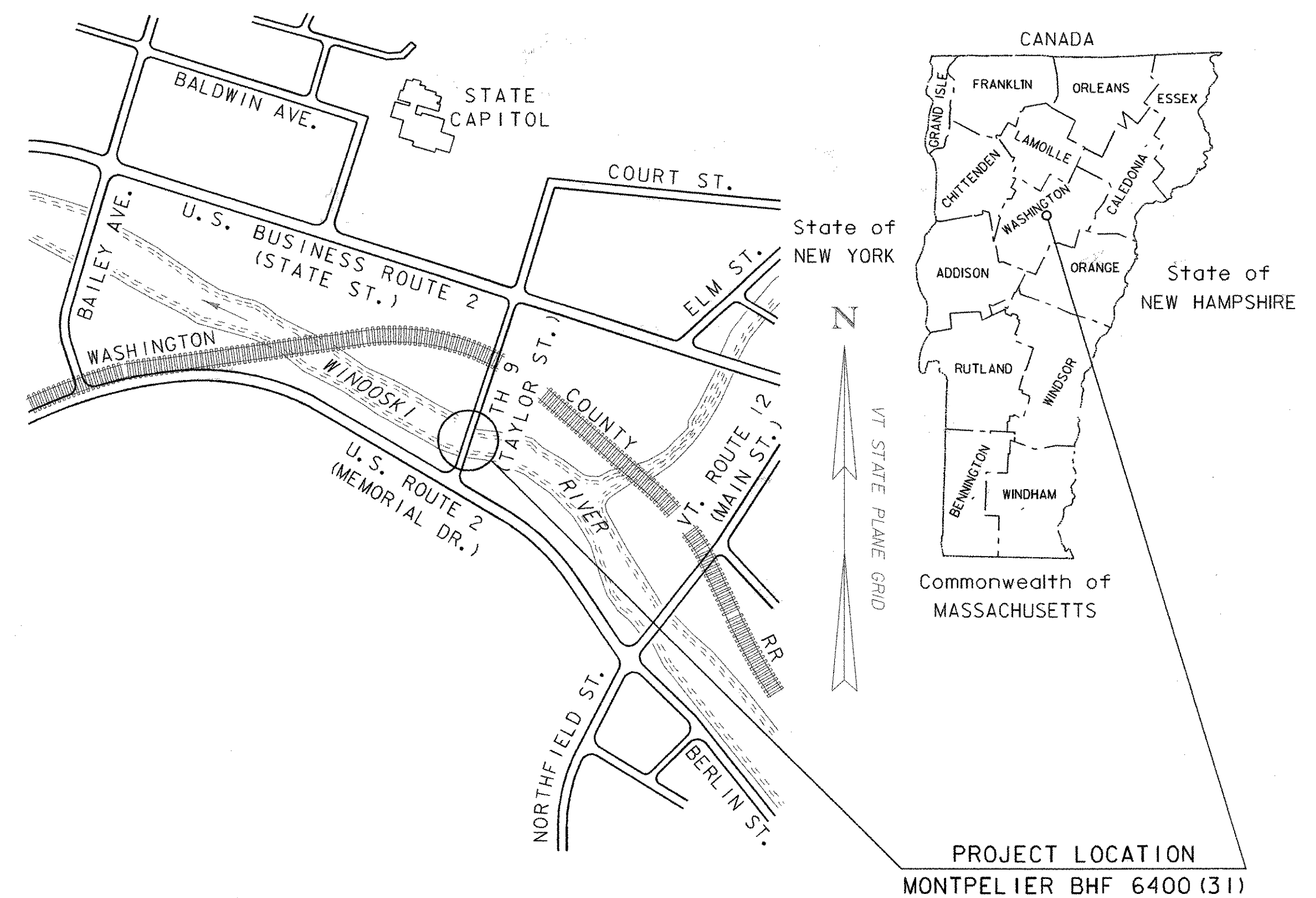


INDEX OF SHEETS
SEE SHEET 2

STATE OF VERMONT AGENCY OF TRANSPORTATION



PROPOSED IMPROVEMENT BRIDGE PROJECT CITY OF MONTPELIER COUNTY OF WASHINGTON

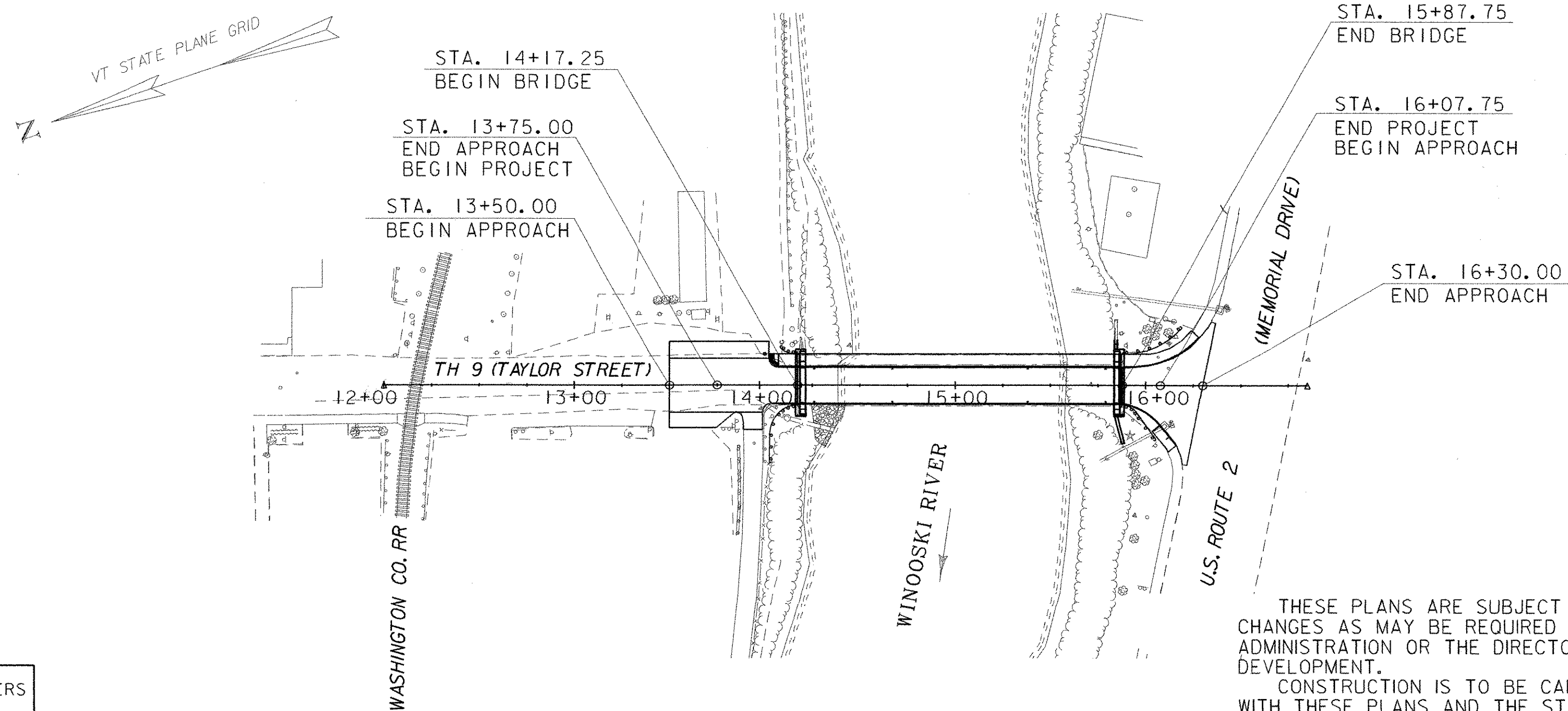


ROUTE NO : TH 9 (TAYLOR STREET) BRIDGE NO : 5 (MONTPELIER)

PROJECT LOCATION: LOCATED IN THE COUNTY OF WASHINGTON, CITY OF MONTPELIER,
TH 9 (TAYLOR STREET) OVER THE WINOOSKI RIVER, APPROXIMATELY 400+/- FEET
SOUTH OF THE JUNCTION OF STATE STREET AND TAYLOR STREET.

PROJECT DESCRIPTION: REHABILITATION OF THE SUPERSTRUCTURE, SUBSTRUCTURE REPAIRS AND
RECONSTRUCTION OF THE APPROACHES.


LENGTH OF STRUCTURE : 170.50 FEET
LENGTH OF ROADWAY : 62.25 FEET
LENGTH OF PROJECT : 232.75 FEET



THESE PLANS ARE SUBJECT TO SUCH ENGINEERING CHANGES AS MAY BE REQUIRED BY THE FEDERAL HIGHWAY ADMINISTRATION OR THE DIRECTOR OF PROGRAM DEVELOPMENT.
CONSTRUCTION IS TO BE CARRIED ON IN ACCORDANCE WITH THESE PLANS AND THE STANDARD SPECIFICATIONS FOR CONSTRUCTION DATED 2006, AS APPROVED BY THE FEDERAL HIGHWAY ADMINISTRATION ON JUNE 15, 2006 FOR USE ON THIS PROJECT, INCLUDING ALL SUBSEQUENT REVISIONS AND SUCH REVISED SPECIFICATIONS AND SPECIAL PROVISIONS AS ARE INCORPORATED IN THESE PLANS.

CONVENTIONAL SYMBOLS

COUNTY LINE	— — — — —
TOWN LINE	— — — — —
LIMITS OF ACCESS	— — — — —
POINT OF ACCESS	X
FENCE LINE	X — X — X — X —
STONE WALL	○ — ○ — ○ — ○ —
TRAVELED WAY	— — — — —
GUARD RAIL	— — — — —
RAILROAD	— — — — —
SURVEY LINE	— — — — —
CULVERT	— — — — —
POWER POLE	— — — — —
TELEPHONE POLE	— — — — —
TREES	— — — — —
CONTROL OF ACCESS	— — — — —
PROPERTY LINE	— — — — —
R.O.W. TAKING LINE	— — — — —
SLOPE RIGHTS	— — — — —
TOP OF CUT	— — — — —
TOE OF SLOPE	— — — — —

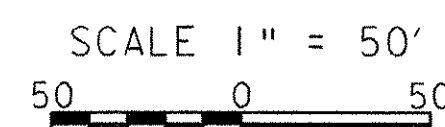


PLANS PREPARED BY
Vincent N. Campisi



SURVEYED BY : R. GILMAN & P. WINTERS
SURVEYED DATE : JANUARY 20, 2005

DATUM
VERTICAL NAVD 88
HORIZONTAL NAD 83 (96)



DIRECTOR OF PROGRAM DEVELOPMENT	
APPROVED <i>Richard F. ...</i>	DATE 10/2/09
PROJECT MANAGER : SUSAN SCRIBNER	
PROJECT NAME : MONTPELIER	
PROJECT NUMBER : BHF 6400 (31)	
SHEET 1 OF 63 SHEETS	

FILE NAME : K:\14606\Mstn\plans\zsl\4596.st1.dgn
DATE / USER : 2/20/09