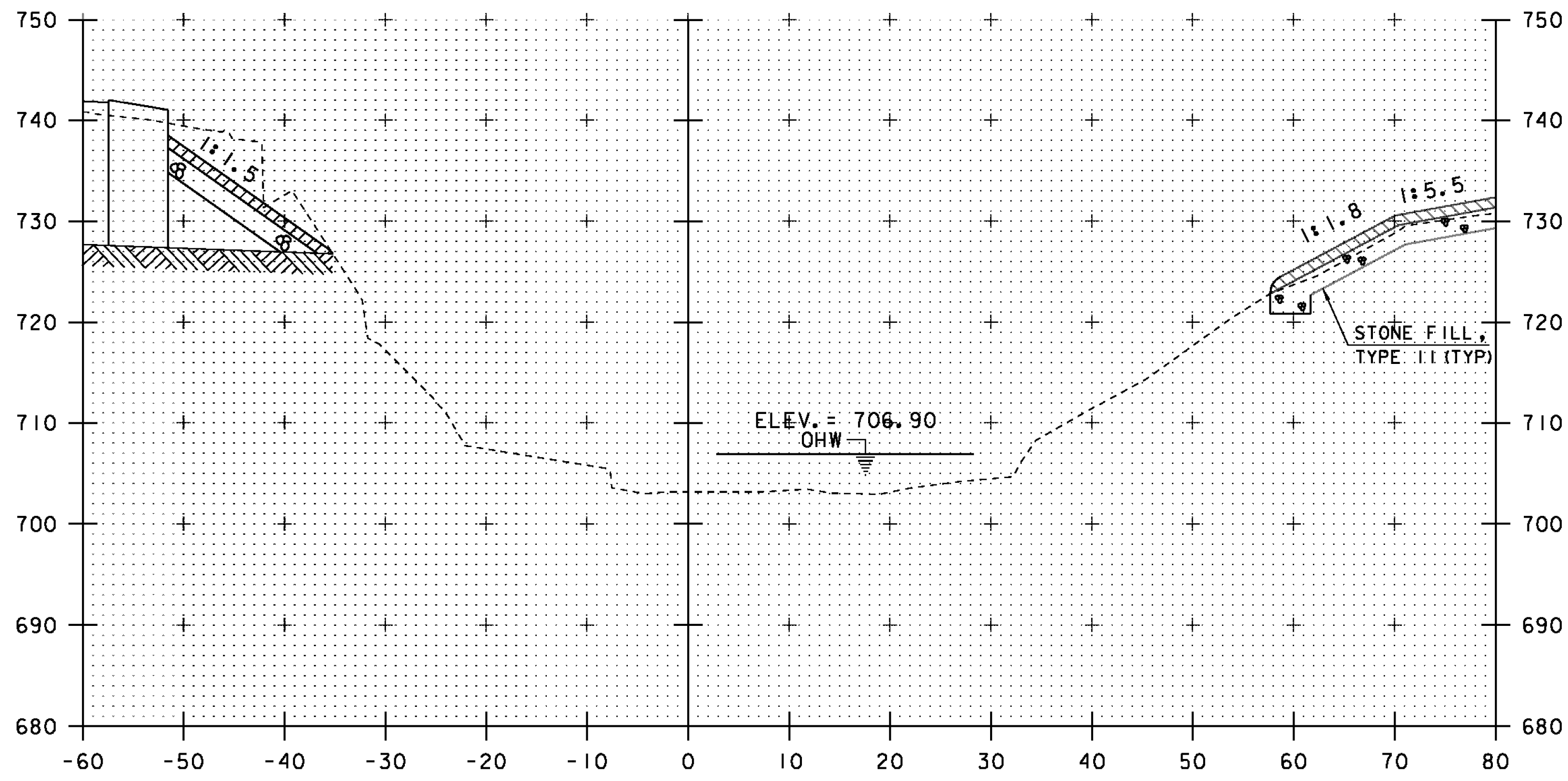
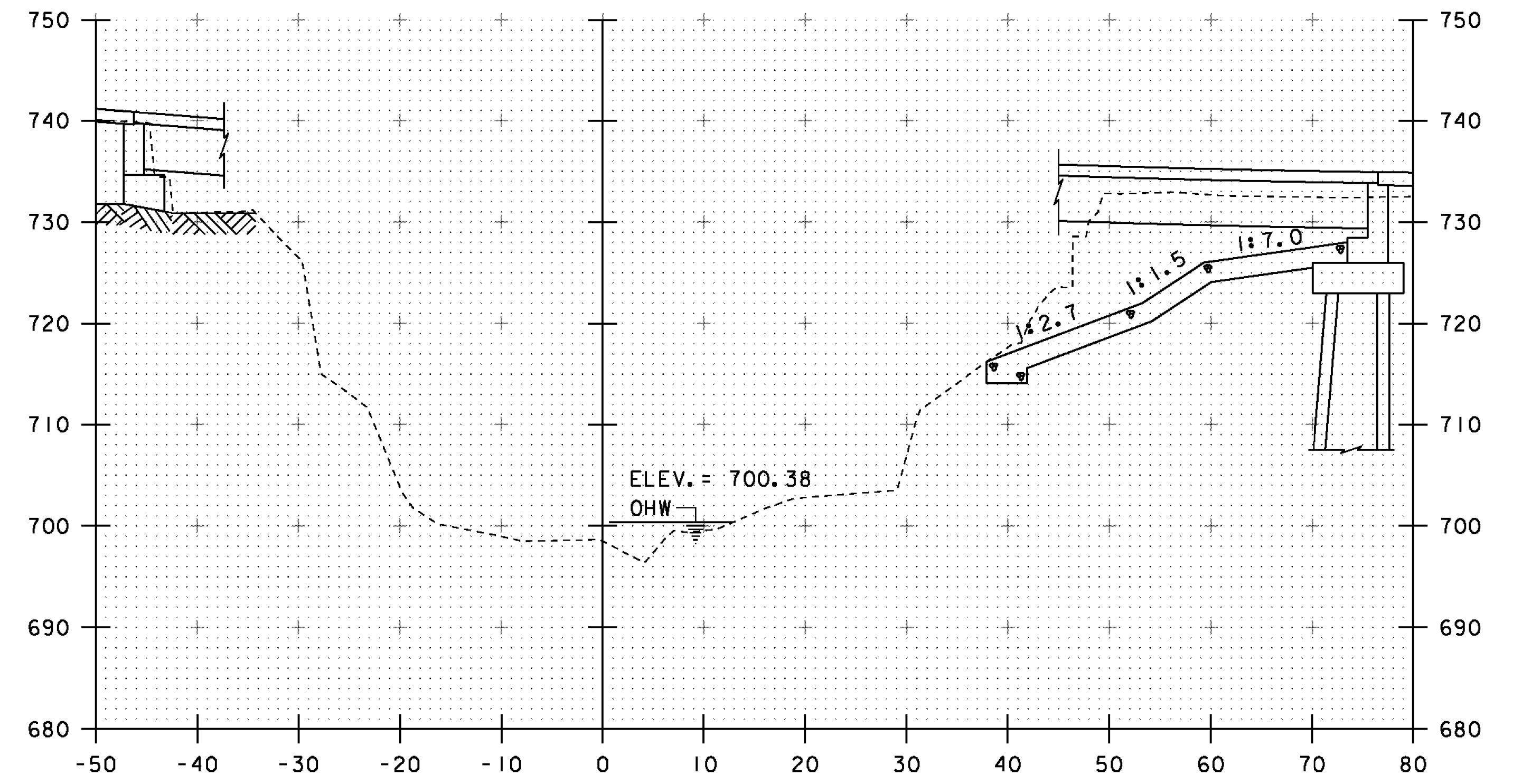


STA 50+61.64 LT
 BEGIN UNCLASSIFIED CHANNEL EXCAVATION
 BEGIN GEOTEXTILE UNDER STONE FILL
 BEGIN STONE FILL TYPE II
 BEGIN GRUBBING MATERIAL

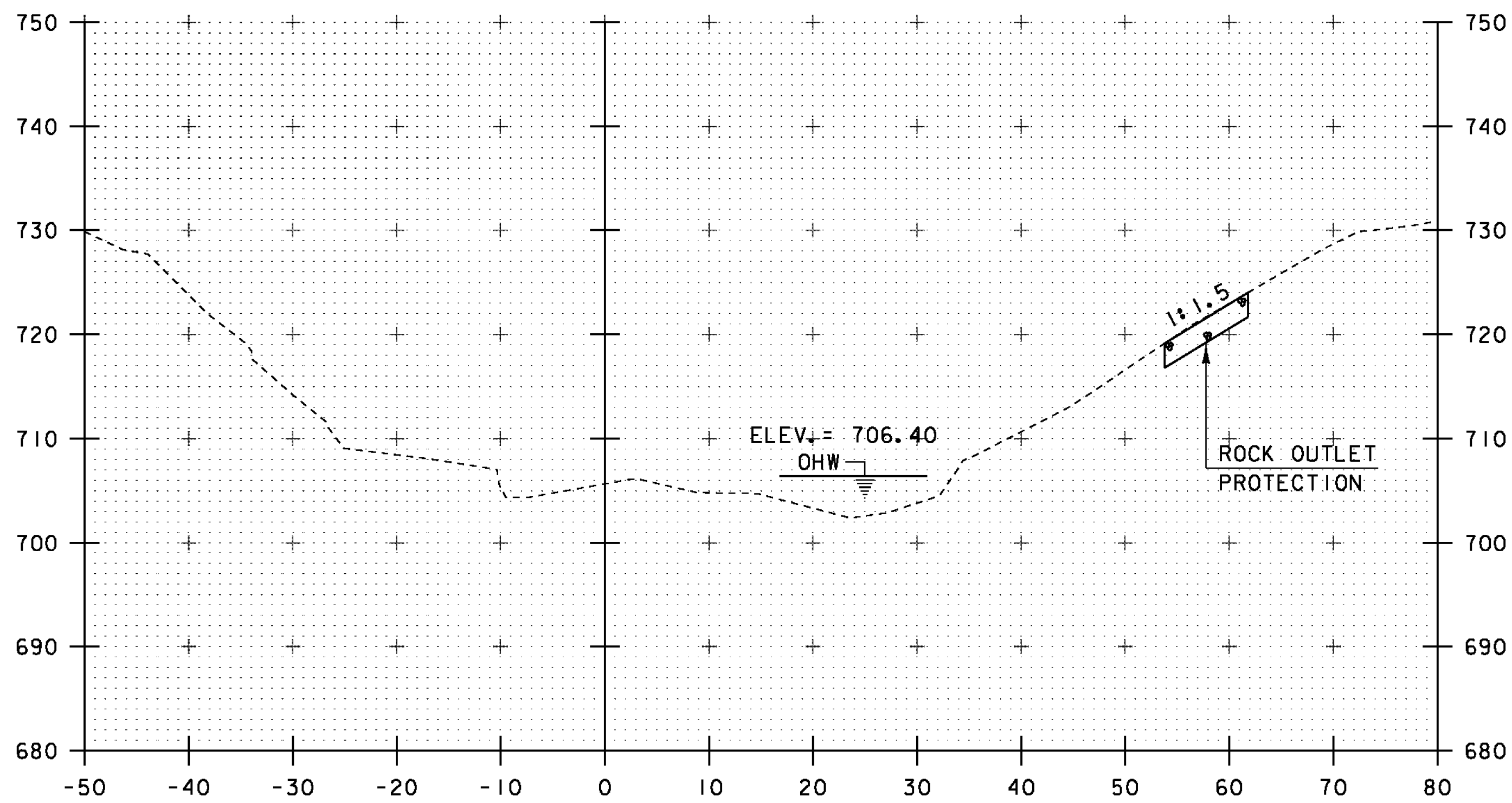
STA 50+67.36 RT
 BEGIN UNCLASSIFIED CHANNEL EXCAVATION
 BEGIN GEOTEXTILE UNDER STONE FILL
 BEGIN STONE FILL TYPE II
 BEGIN GRUBBING MATERIAL



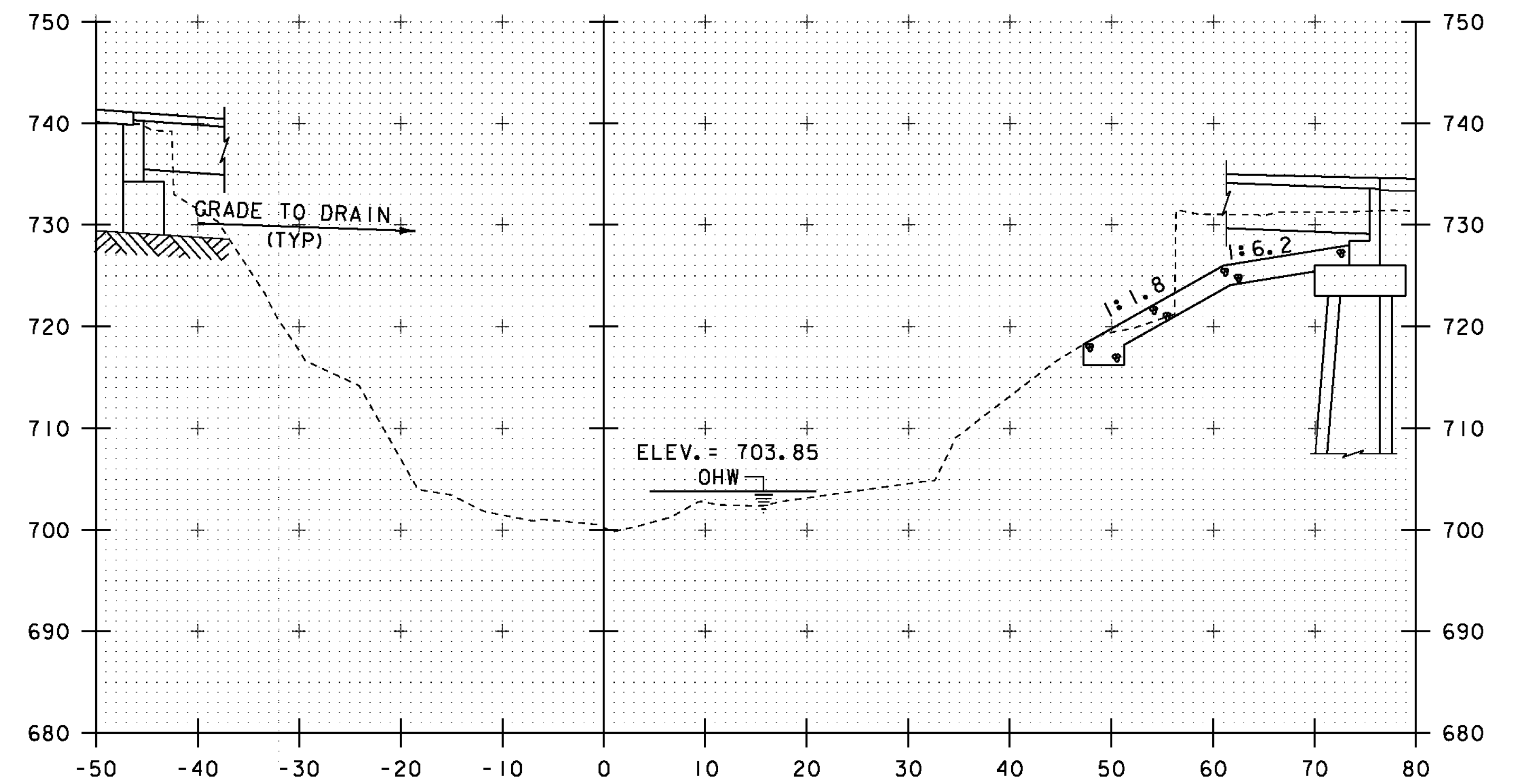
50+70



50+90



50+60



50+80

STA 50+78.65 LT
 STA 50+80.00 RT
 END GRUBBING MATERIAL

SEE SHEET 4 & 29 OF 70 FOR EXCAVATION LIMITS

STA. 50+60 TO STA. 50+90

PROJECT NAME:	BARRE TOWN	PLOT DATE:	27-SEP-2012
PROJECT NUMBER:	BRF 6100(7)	DRAWN BY:	J. SALVATORI
FILE NAME:	s06j002xsl.dgn	CHECKED BY:	T. FILLBACH
PROJECT LEADER:	J. LACROIX	SHEET	60 OF 70
DESIGNED BY:	T. FILLBACH	CHANNEL CROSS SECTIONS I	