


STATE OF VERMONT
AGENCY OF TRANSPORTATION

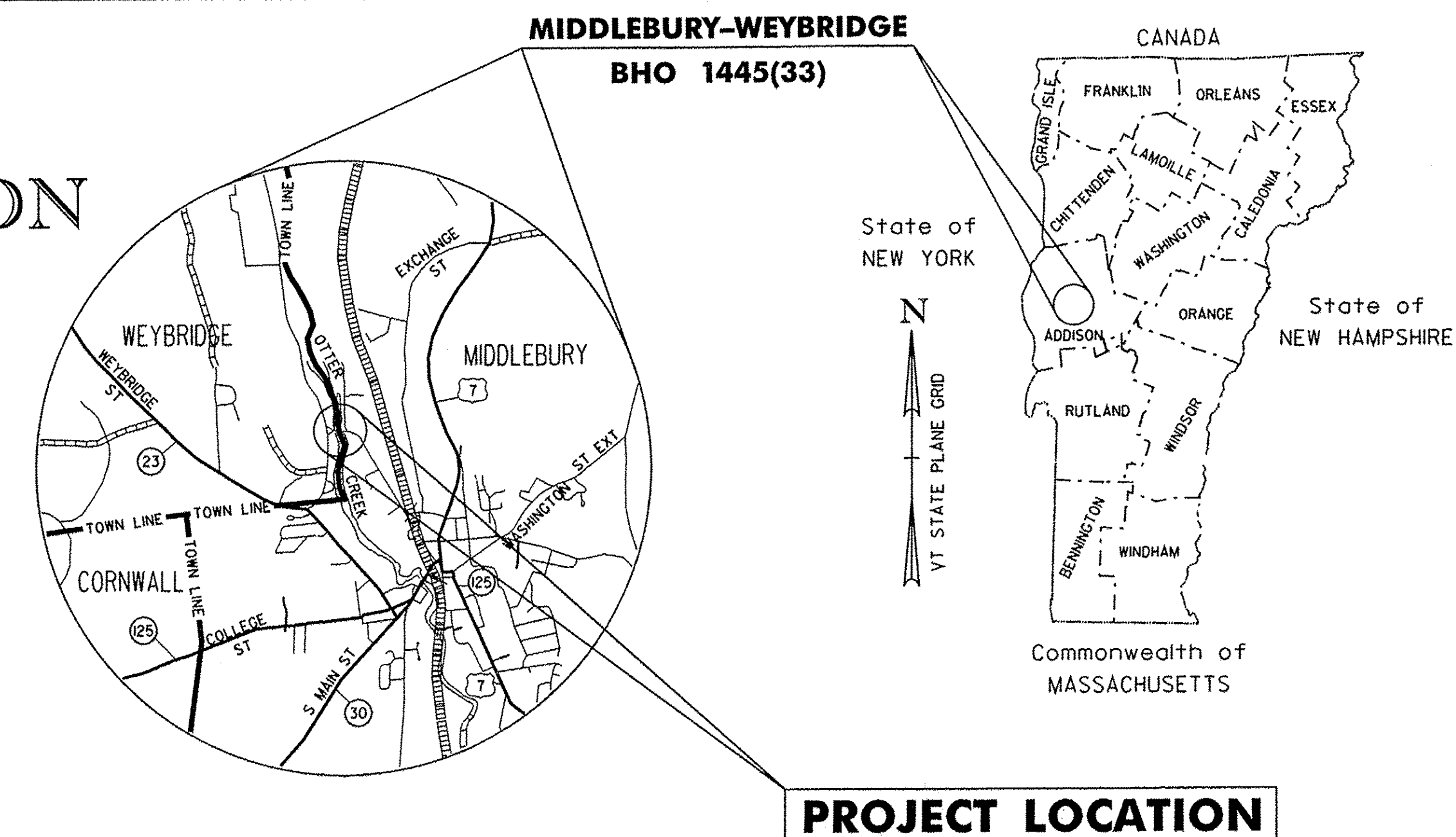


PROPOSED IMPROVEMENT
BRIDGE PROJECT

TOWNS OF MIDDLEBURY AND WEYBRIDGE
COUNTY OF ADDISON
T.H. NOS. 3 AND 5 (CLASS 2) BRIDGE NO. 1

SEE SHEET 2 FOR INDEX OF SHEETS AND STANDARDS LIST


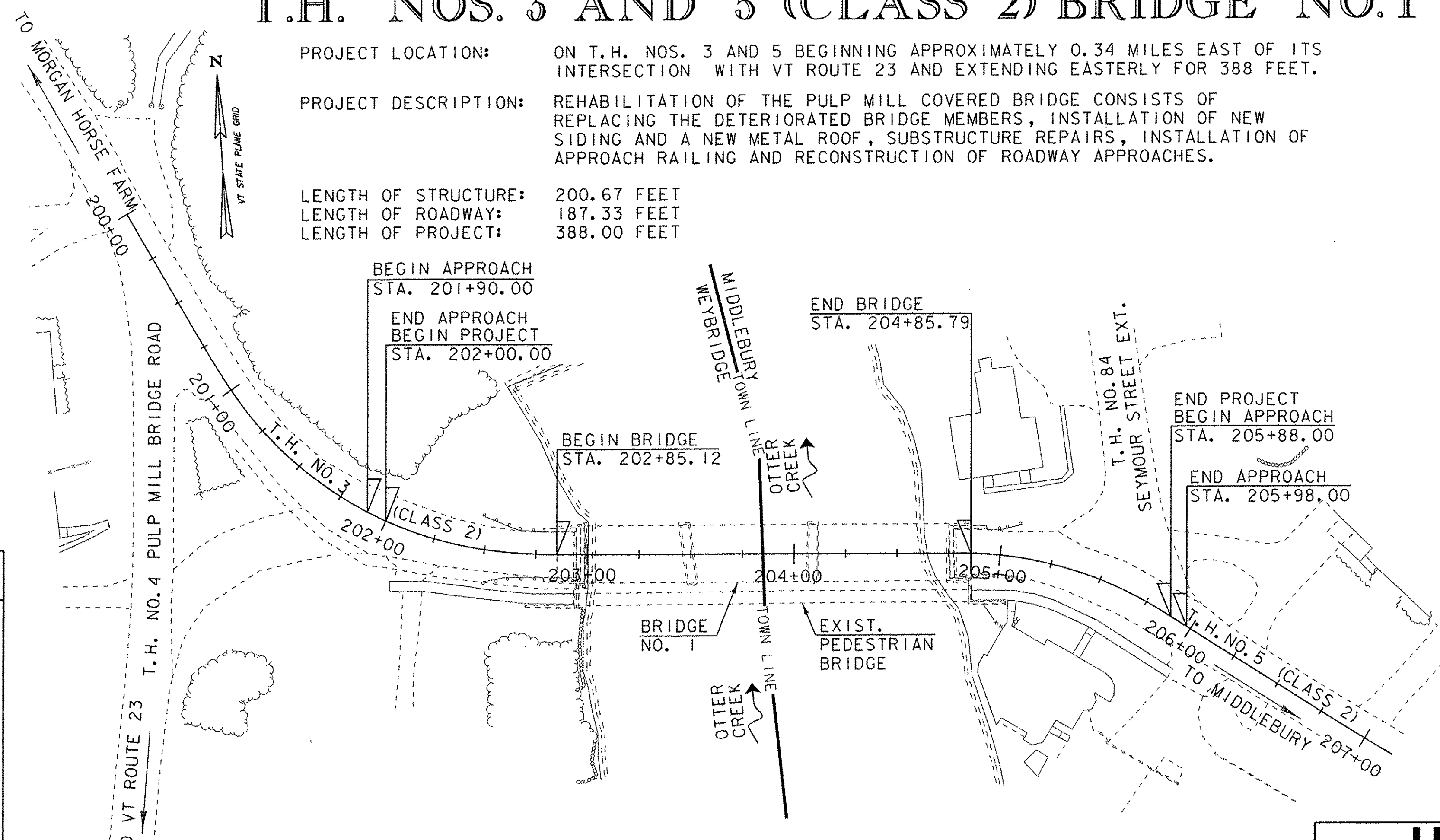
RECORD PLANS	
CONTRACTOR:	ALPINE CONSTRUCTION, LLC - SCHUYLERVILLE, NY
RESIDENT ENGINEER:	JOE KNIPES
CONSTRUCTION BEGAN:	JANUARY 6, 2012
CONSTRUCTION COMPLETE:	JANUARY 9, 2014
RECORD PLANS BY:	JOE KNIPES
I HEREBY CERTIFY THAT ALL THE CONSTRUCTION REQUIRED BY THIS SET OF DRAWINGS HAS BEEN ACCOMPLISHED AS INDICATED HEREIN.	
BY	RESIDENT ENGINEER
DATE	7-6-15
NOTE: Any further information concerning final quantities, amounts or other details relative to this project may be found at Central Files in the electronic archives.	



PROJECT LOCATION: ON T.H. NOS. 3 AND 5 BEGINNING APPROXIMATELY 0.34 MILES EAST OF ITS INTERSECTION WITH VT ROUTE 23 AND EXTENDING EASTERLY FOR 388 FEET.

PROJECT DESCRIPTION: REHABILITATION OF THE PULP MILL COVERED BRIDGE CONSISTS OF REPLACING THE DETERIORATED BRIDGE MEMBERS, INSTALLATION OF NEW SIDING AND A NEW METAL ROOF, SUBSTRUCTURE REPAIRS, INSTALLATION OF APPROACH RAILING AND RECONSTRUCTION OF ROADWAY APPROACHES.

LENGTH OF STRUCTURE: 200.67 FEET
LENGTH OF ROADWAY: 187.33 FEET
LENGTH OF PROJECT: 388.00 FEET

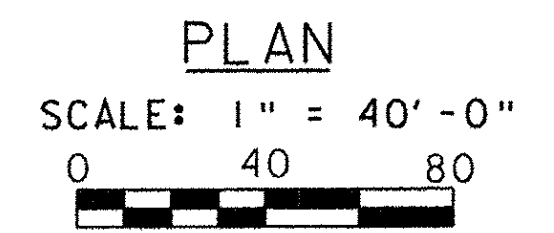


THESE PLANS ARE SUBJECT TO SUCH ENGINEERING CHANGES AS MAY BE REQUIRED BY THE FEDERAL HIGHWAY ADMINISTRATION OR THE DIRECTOR OF PROGRAM DEVELOPMENT. CONSTRUCTION IS TO BE CARRIED ON IN ACCORDANCE WITH THESE PLANS AND THE STANDARD SPECIFICATIONS FOR CONSTRUCTION DATED 2006, AS APPROVED BY THE FEDERAL HIGHWAY ADMINISTRATION ON JUNE 15, 2006 FOR USE ON THIS PROJECT, INCLUDING ALL SUBSEQUENT REVISIONS AND SUCH REVISED SPECIFICATIONS AND SPECIAL PROVISIONS AS ARE INCORPORATED IN THESE PLANS.

CONVENTIONAL SYMBOLS	
COUNTY LINE	
TOWN LINE	
LIMITS OF ACCESS	
POINT OF ACCESS	
FENCE LINE	
STONE WALL	
TRAVELED WAY	
GUARD RAIL	
RAILROAD	
SURVEY LINE	
CULVERT	
POWER POLE	
TELEPHONE POLE	
TREES	
CONTROL OF ACCESS	
PROPERTY LINE	
R.O.W. TAKING LINE	
SLOPE RIGHTS	
TOP OF CUT	
TOE OF SLOPE	

SURVEYED BY : L. ORVIS P.C. & G. HITCHCOCK
SURVEYED DATE : 3-14-07

DATUM
VERTICAL NAVD 88
HORIZONTAL NAD 83 (96)



 125 College St. 4th Floor Burlington, VT 05401 Telephone: 802-860-1331 Fax: 802-860-6499 E-Mail: bridge-structures@hoyletanner.com Web Page: www.hoyletanner.com		DIRECTOR OF PROGRAM DEVELOPMENT APPROVED DATE 9/22/11
		PROJECT MANAGER : M.D. SARGENT
HTA PROJECT NO. 904217	MODEL Front	PROJECT NAME : MIDDLEBURY-WEYBRIDGE PROJECT NUMBER : BHO 1445 (33)
		SHEET 1 OF 66 SHEETS