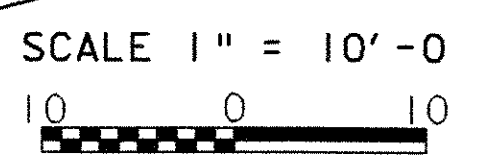

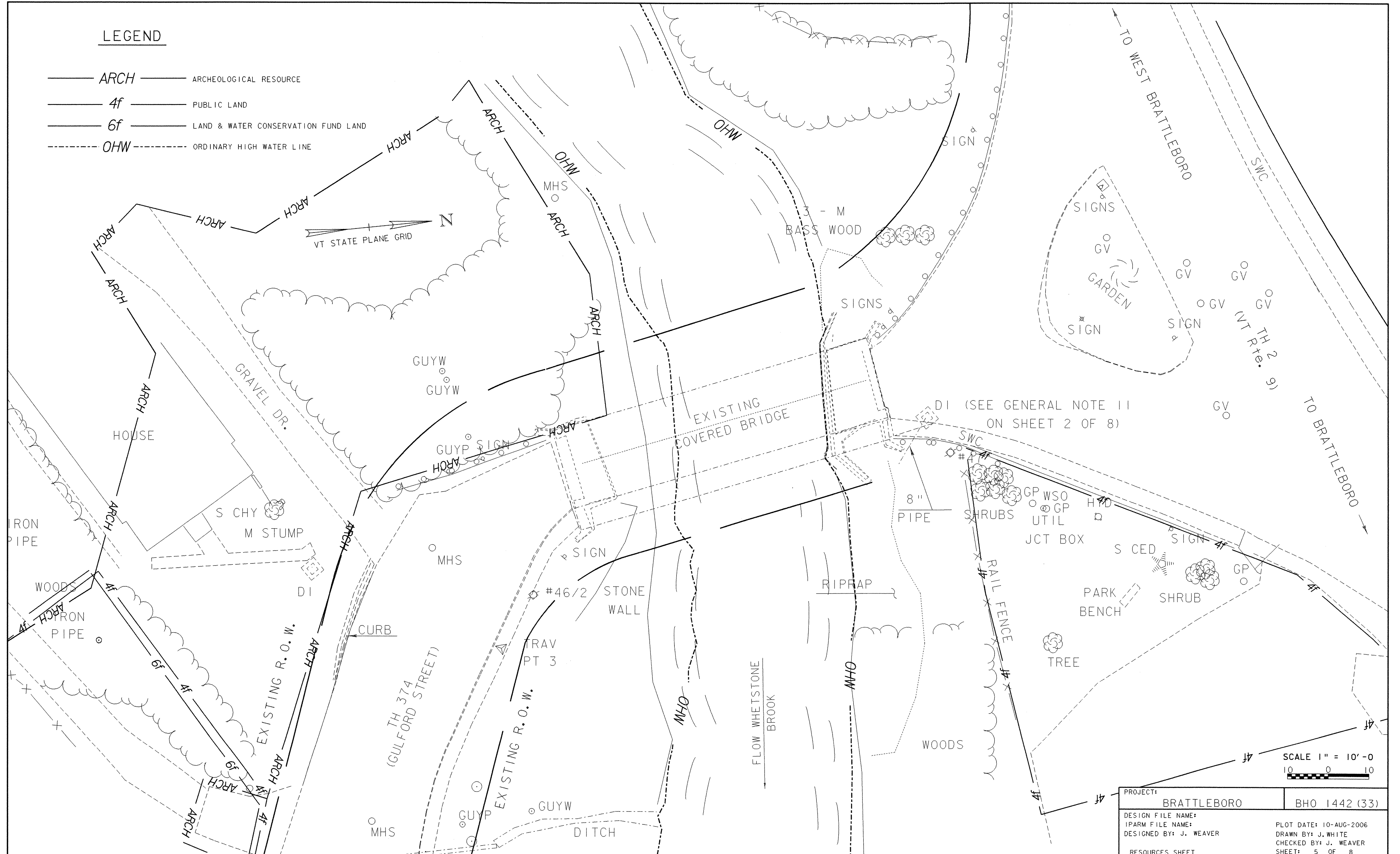


LEGEND

- ARCH — ARCHEOLOGICAL RESOURCE
- 4f — PUBLIC LAND
- 6f — LAND & WATER CONSERVATION FUND LAND
- - - OHW - - - ORDINARY HIGH WATER LINE



PROJECT: BRATTLEBORO		BHO 1442 (33)
DESIGN FILE NAME:		PLOT DATE: 10-AUG-2006
IPARM FILE NAME:		DRAWN BY: J. WHITE
DESIGNED BY: J. WEAVER		CHECKED BY: J. WEAVER
RESOURCES SHEET		SHEET: 5 OF 8