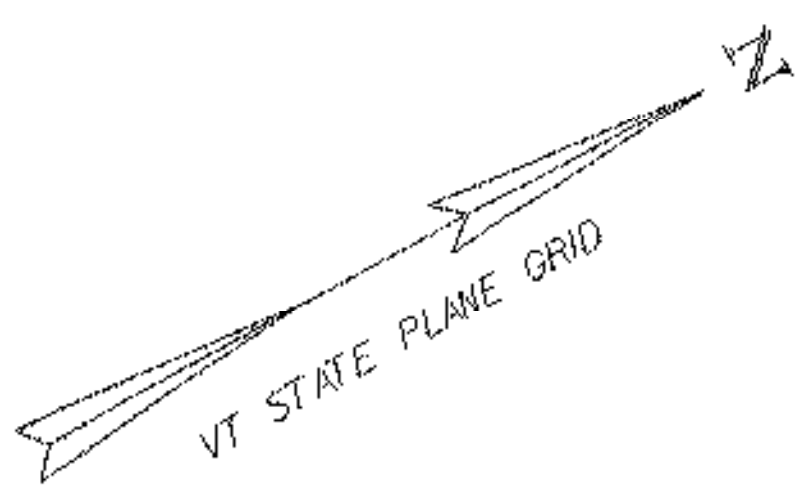


MATCHLINE - STA. 21+25 - SEE SIGNING & STRIPING PLAN 3



BRICKYARD RD R&S

BRICKYARD RD S



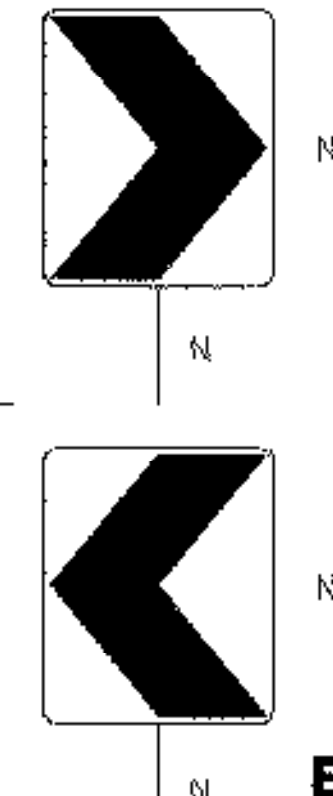
REMOVE SIGNS
AS SHOWN - 4
SALVAGE SIGNS
AS SHOWN - 1

DURABLE 4" WHITE LINE		DURABLE 4" YELLOW LINE (DOUBLE)	
STA. 27+25.0 - STA. 29+27.7, LT.	STA. 27+25.0 - STA. 29+27.7, CL	STA. 27+25.0 - STA. 29+27.7, CL	STA. 27+25.0 - STA. 29+27.7, CL
STA. 29+69.0 - STA. 34+01.0, LT. 33+50	STA. 29+69.0 - STA. 34+01.0, CL	STA. 29+69.0 - STA. 34+01.0, CL	STA. 29+69.0 - STA. 34+01.0, CL
STA. 27+25.0 - STA. 34+01.0, RT. 33+50			33+50

TEMPORARY 4" WHITE LINE		TEMPORARY 4" YELLOW LINE (DOUBLE)	
STA. 27+25.0 - STA. 29+27.7, LT.	STA. 27+25.0 - STA. 29+27.7, CL	STA. 27+25.0 - STA. 29+27.7, CL	STA. 27+25.0 - STA. 29+27.7, CL
STA. 29+69.0 - STA. 34+01.0, LT. 33+50	STA. 29+69.0 - STA. 34+01.0, CL	STA. 29+69.0 - STA. 34+01.0, CL	STA. 29+69.0 - STA. 34+01.0, CL
STA. 27+25.0 - STA. 34+01.0, RT.			+50

LINE STRIPING TARGETS
STA. 27+25.0 - STA. 34+01.0, CL. 33+50

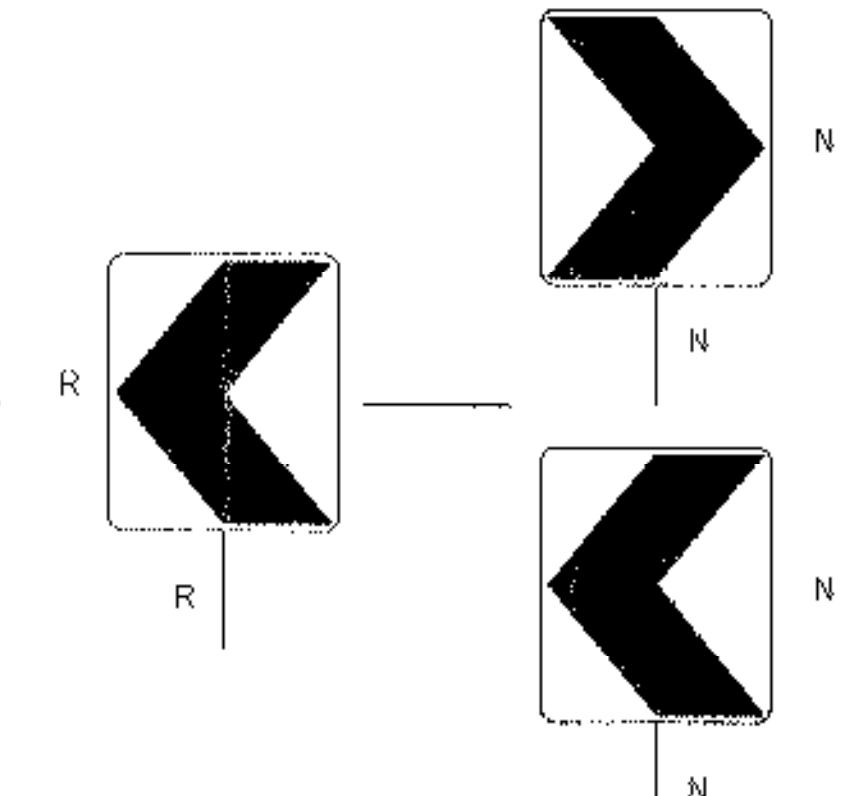
STA. 30+17.5, RT.



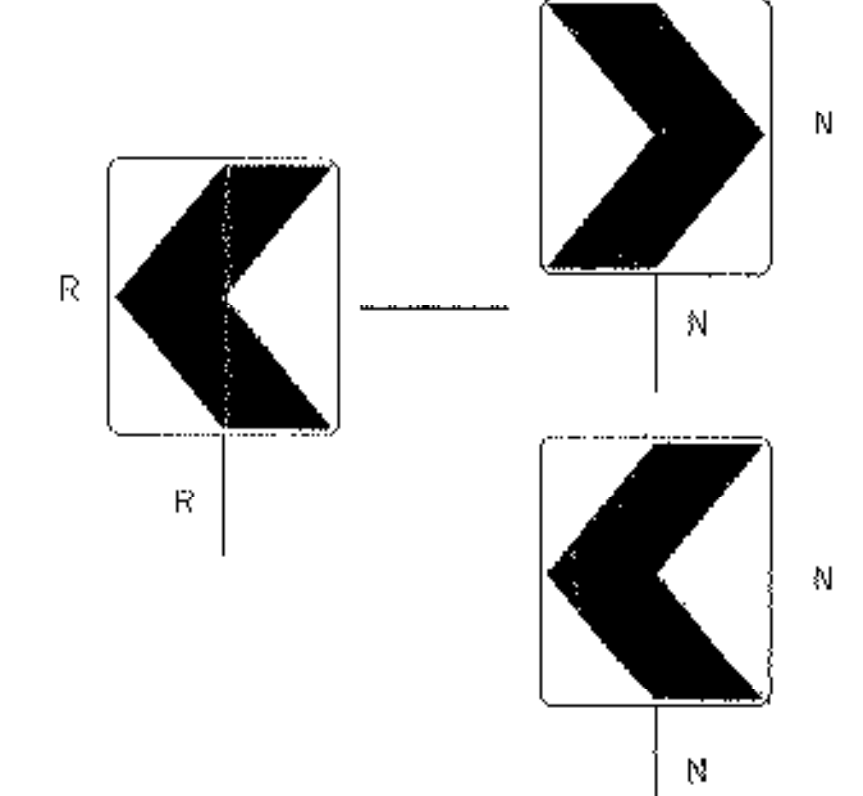
**END PROJECT
HES 0106(5)
END COLD PLANE & OVERLAY
STA. 34+01.00**



STA. 29+06.0, LT.




STA. 28+63.7, LT.



4" DOUBLE YELLOW LINE

4" WHITE LINE

STA. 33+15.0, LT.



SIGN LEGEND

R	REMOVE
RET	RETAIN
N	NEW
S	SALVAGE
R&S	REMOVE & SALVAGE



PROJECT NAME: DOVER	PLOT DATE: 04/11/07
PROJECT NUMBER: HES 0106(5)	DRAWN BY: MBL
FILE NAME: d05c320bdr-ts.dgn	CHECKED BY: JLS
PROJECT LEADER: SDM	SHEET 14 OF 18
DESIGNED BY: MBL	
SIGNING & STRIPING PLAN 4	