

REMOVE SIGNS  
AS SHOWN - 2

DURABLE 4" WHITE LINE  
STA. 21+50.0 - STA. 27+25.0, LT.  
STA. 21+50.0 - STA. 27+25.0, RT.

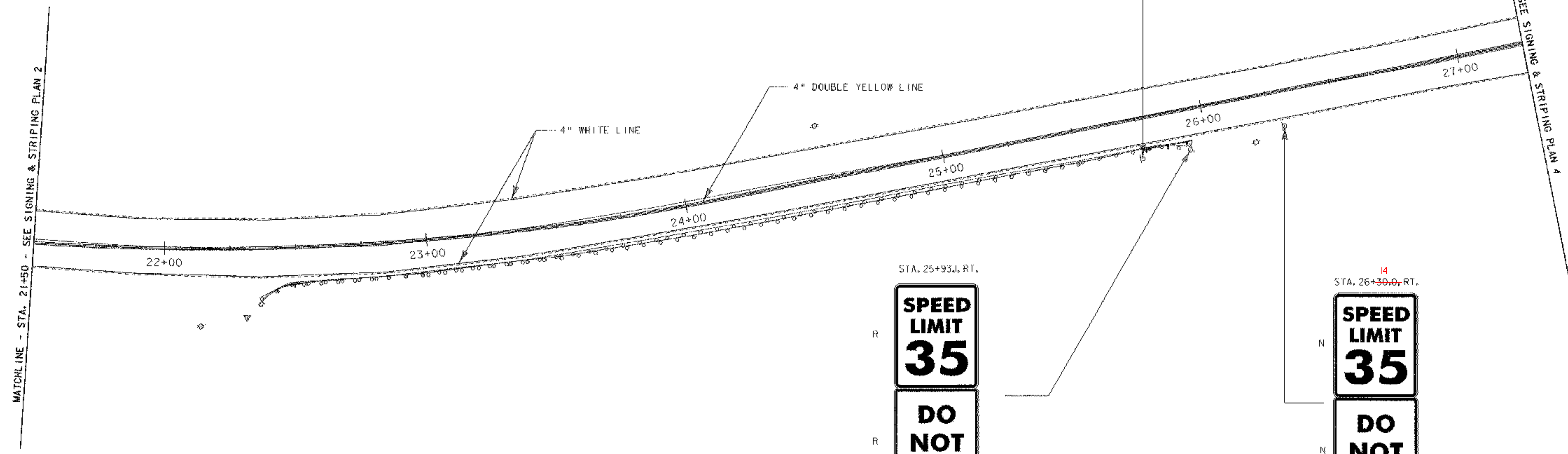

DURABLE 4" YELLOW LINE (DOUBLE)  
STA. 21+50.0 - STA. 27+25.0, CL

TEMPORARY 4" WHITE LINE  
STA. 21+50.0 - STA. 27+25.0, LT.  
STA. 21+50.0 - STA. 27+25.0, RT.

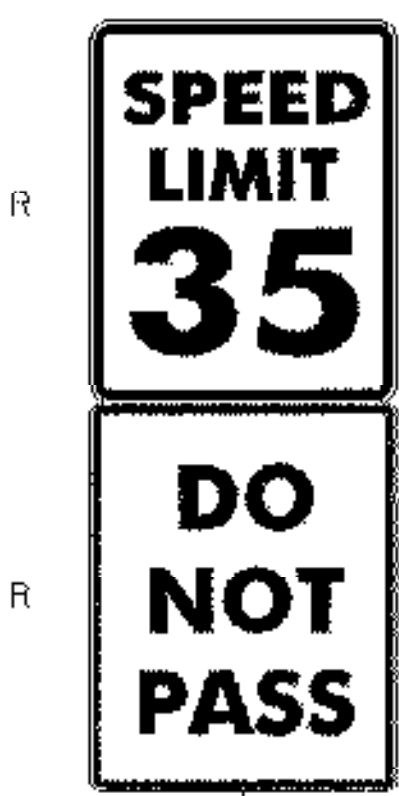
TEMPORARY 4" YELLOW LINE (DOUBLE)  
STA. 21+50.0 - STA. 27+25.0, CL

LINE STRIPING TARGETS  
STA. 21+50.0 - STA. 27+25.0, CL

14  
STA. 25+75.0, RT.



STA. 25+93.4, RT.

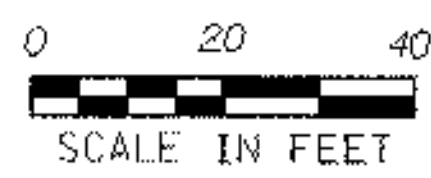


14  
STA. 26+30.0, RT.



SIGN LEGEND

R	REMOVE
RET	RETAIN
N	NEW
S	SALVAGE
R&S	REMOVE & SALVAGE



PROJECT NAME: DOVER	PLOT DATE: 04/11/07
PROJECT NUMBER: HES 0106(5)	DRAWN BY: MBL
FILE NAME: d05c320bdr-ts.dgn	CHECKED BY: JLS
PROJECT LEADER: SDM	SHEET 13 OF 18
DESIGNED BY: MBL	
<b>SIGNING &amp; STRIPING PLAN 3</b>	