

REMOVE SIGNS AS SHOWN - 6	<sup>65</sup> DURABLE 4" WHITE LINE STA. 10+00.0 - STA. 15+50.0, LT. STA. 10+50.0 - STA. 15+50.0, RT.	DURABLE 4" YELLOW LINE (DOUBLE) STA. 10+50.0 - STA. 15+50.0, CL
SALVAGE SIGNS AS SHOWN - 1	<sup>65</sup> TEMPORARY 4" WHITE LINE STA. 10+00.0 - STA. 15+50.0, LT. STA. 10+50.0 - STA. 15+50.0, RT.	TEMPORARY 4" YELLOW LINE (DOUBLE) STA. 10+50.0 - STA. 15+50.0, CL
LINE STRIPING TARGETS STA. 10+00.0 - STA. 15+50.0, CL		



**BEGIN PROJECT  
HES 0106(5)  
STA. 10+00.00  
BEGIN COLD PLANE & OVERLAY**

**TH #1 STA. 10+27.00 =  
YEAU RD. CENTERLINE**

**STA. 11+83.00  
BEGIN TRANSITION  
END COLD PLANE  
& OVERLAY**

**STA. 12+33.00  
END TRANSITION  
BEGIN RECLAIM**

10+00.00  
10+00.00

10+00

11+00

12+00

13+00

14+00

15+00

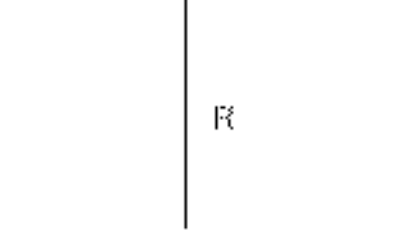
STA. 9+78, RT. (APPROX.)



STA. 10+55.0, RT.  
**YEAU RD**



STA. 10+71.0, RT.  
**YEAU RD**



STA. 11+30.4, RT.



**25  
M.P.H.**



**25  
M.P.H.**

STA. 11+85.7, RT.

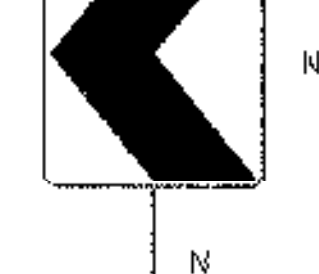
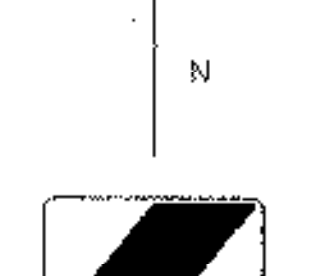


**SLIPPERY  
WHEN WET**

STA. 14+80.4, RT.

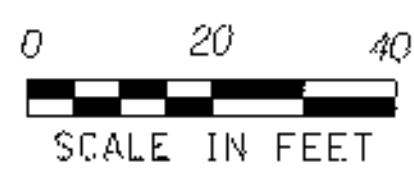


STA. 15+00.0, RT.



**SIGN LEGEND**

- R REMOVE
- RET RETAIN
- N NEW
- S SALVAGE
- R&S REMOVE & SALVAGE



PROJECT NAME: DOVER	PLOT DATE: 04/11/07
PROJECT NUMBER: HES 0106(5)	DRAWN BY: MBL
FILE NAME: d05c320bdr-ts.dgn	CHECKED BY: JLS
PROJECT LEADER: SUM	SHEET # OF 18
DESIGNED BY: MBL	
<b>SIGNING &amp; STRIPING PLAN 1</b>	