


- INDEX OF SHEETS**
1. TITLE SHEET
 2. LOCATION MAPS SHEET
 3. GENERAL NOTES SHEET
 4. BRIDGE INFORMATION SHEET
 5. QUANTITY SHEET
 - 6-7. DETAIL SHEETS
 8. TRAFFIC SIGN SUMMARY SHEET
 9. EROSION PREVENTION & SEDIMENT CONTROL DETAILS, SILT FENCE

- VAOT STANDARD SHEETS**
- | | | |
|----------|---|-----------|
| E - 100A | SIDE ROAD CONSTRUCTION APPROACH SIGNS | - 1/02/04 |
| E - 102 | CONSTRUCTION SIGN DETAILS | - 6/30/03 |
| E - 102A | CONSTRUCTION SIGN DETAILS | - 5/01/04 |
| E - 107 | DELINEATION, BARRICADES AND DETOURS... | - 6/30/03 |
| E - 107A | BREAKAWAY BARRICADE DETAILS | - 8/08/95 |
| E - 121 | STANDARD SIGN PLACEMENT-CONVENTIONAL ROAD | - 8/08/95 |
| E - 146 | REGULATORY SIGN DETAILS | - 9/20/95 |
| E - 155 | WARNING SIGN DETAILS | - 5/01/04 |
| E - 160 | FLANGED CHANNEL SIGN POST | - 5/20/99 |
| G - 1 | STEEL BEAM GUARDRAIL WITH STEEL POSTS | - 1/03/00 |
| G - 4 | PLANK RAIL... | - 6/01/94 |
| T - 2 | TEMPORARY EROSION CONTROL DETAILS | - 6/01/94 |

STATE OF VERMONT

AGENCY OF TRANSPORTATION



PROPOSED IMPROVEMENT

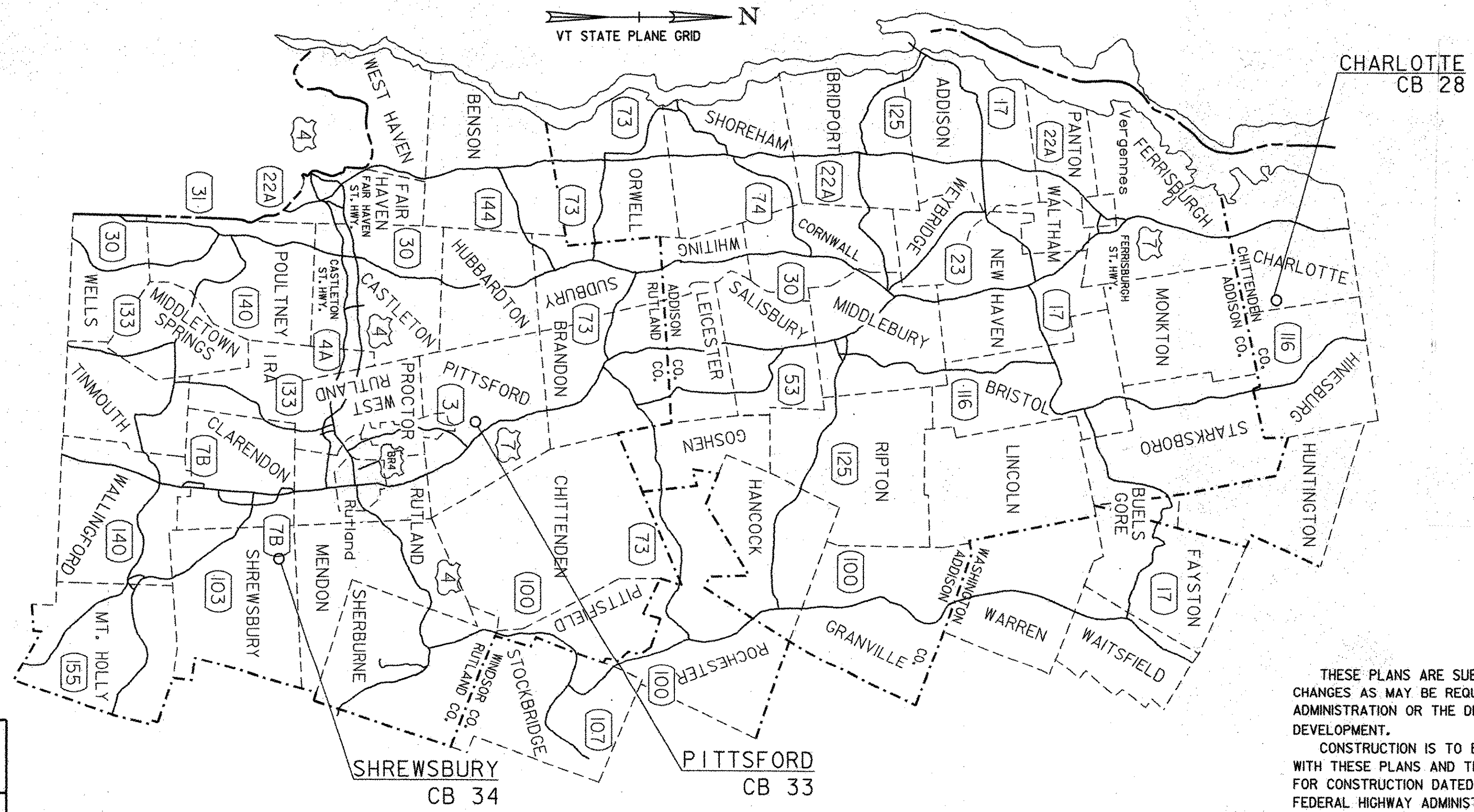
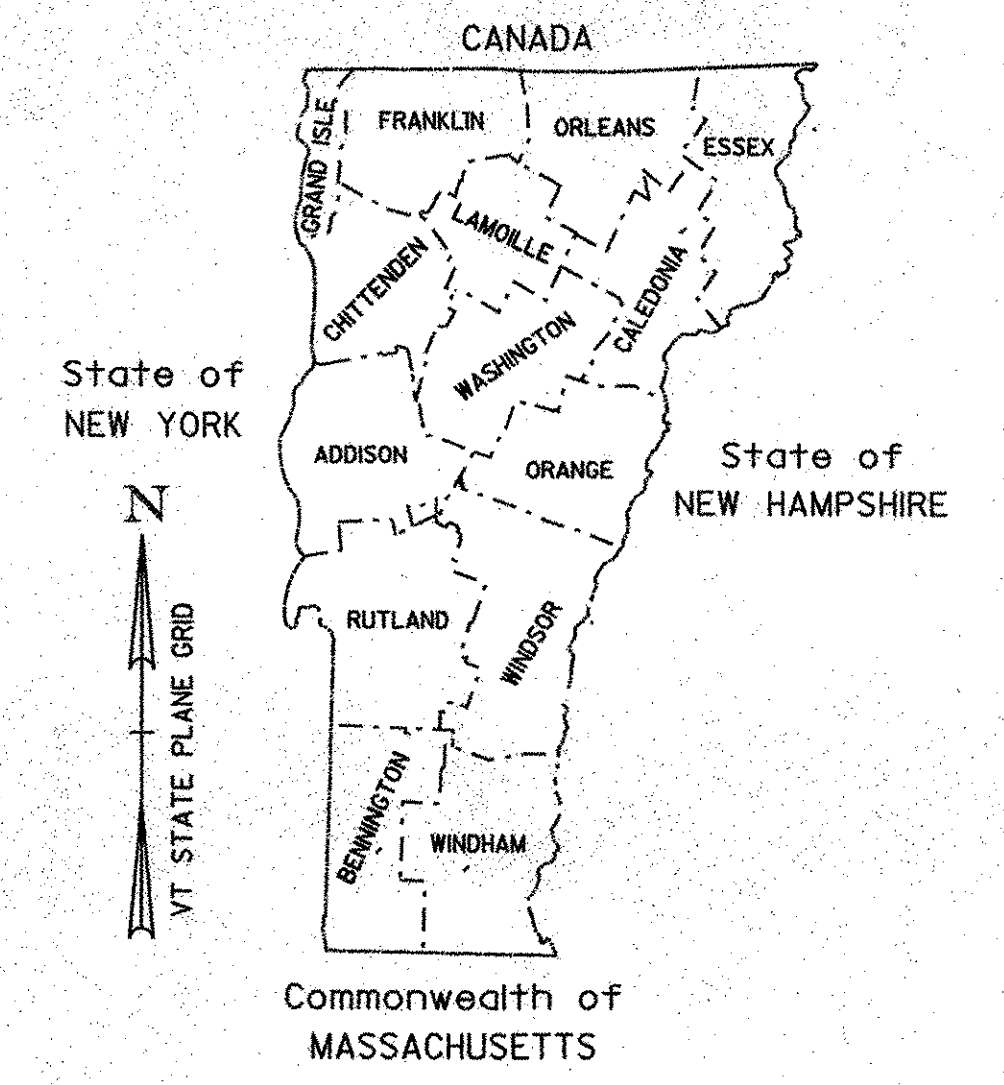
BRIDGE PROJECTS

WESTERN REGION

CHARLOTTE BHO 1445 (31)
 PITTSFORD BHO 1443 (41)
 SHREWSBURY BHO 1443 (42)

PROJECT DESCRIPTION

REHABILITATING EXISTING STONE ABUTMENTS AND WINGWALLS, CUTTING/TRIMMING, PROVIDING APPROACH RAILINGS, SIGNS, AND FIRE RETARDANT. OTHER MISCELLANEOUS WORK.



BUILT AS DESIGNED

CONVENTIONAL SYMBOLS

| | |
|--------------------|--|
| COUNTY LINE | |
| TOWN LINE | |
| LIMITS OF ACCESS | |
| POINT OF ACCESS | |
| FENCE LINE | |
| STONE WALL | |
| TRAVELED WAY | |
| GUARD RAIL | |
| RAILROAD | |
| SURVEY LINE | |
| CULVERT | |
| POWER POLE | |
| TELEPHONE POLE | |
| TREES | |
| CONTROL OF ACCESS | |
| PROPERTY LINE | |
| R.O.W. TAKING LINE | |
| SLOPE RIGHTS | |
| TOP OF CUT | |
| TOE OF SLOPE | |

SURVEYED BY :
 SURVEYED DATE :
 DATUM
 VERTICAL
 HORIZONTAL

RECORD PLANS

CONTRACTOR: PARENT CONSTRUCTION, INC. - HINESBURG, VT

RESIDENT ENGINEER: MARK MACKINTOSH

CONSTRUCTION BEGAN: JULY 22, 2005

CONSTRUCTION COMPLETE: MARCH 24, 2006

RECORD PLANS BY: MARK MACKINTOSH

I HEREBY CERTIFY THAT ALL THE CONSTRUCTION REQUIRED BY THIS SET OF DRAWINGS HAS BEEN ACCOMPLISHED AS INDICATED HEREIN.

BY RESIDENT ENGINEER

DATE 8-7-07

NOTE: Any further information concerning final quantities, amounts or other details relative to this project may be found at Central Files in the electronic archives.

THESE PLANS ARE SUBJECT TO SUCH ENGINEERING CHANGES AS MAY BE REQUIRED BY THE FEDERAL HIGHWAY ADMINISTRATION OR THE DIRECTOR OF PROGRAM DEVELOPMENT.

CONSTRUCTION IS TO BE CARRIED ON IN ACCORDANCE WITH THESE PLANS AND THE STANDARD SPECIFICATIONS FOR CONSTRUCTION DATED 2001, AS APPROVED BY THE FEDERAL HIGHWAY ADMINISTRATION ON JANUARY 4, 2001 FOR USE ON THIS PROJECT, INCLUDING ALL SUBSEQUENT REVISIONS AND SUCH REVISED SPECIFICATIONS AND SPECIAL PROVISIONS AS ARE INCORPORATED IN THESE PLANS.

DEPARTMENT OF TRANSPORTATION
 FEDERAL HIGHWAY ADMINISTRATOR

APPROVED DATE 3-28-05

DIRECTOR OF PROGRAM DEVELOPMENT

APPROVED DATE 3-9-05

PROJECT MANAGER : J. WEAVER

PROJECTS : WESTERN REGION

SHEET 1 OF 9 SHEETS