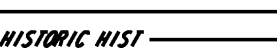



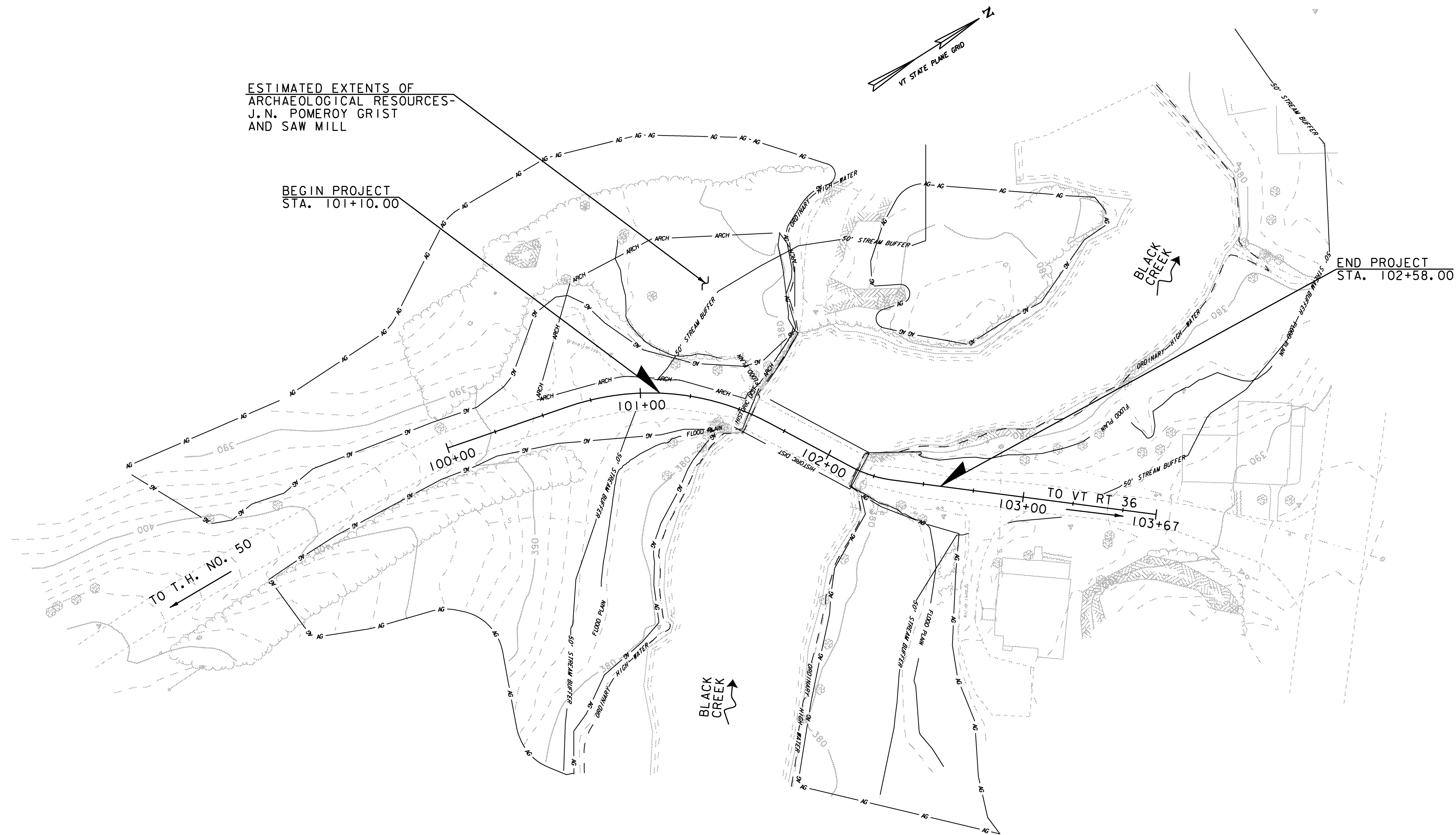


ENVIRONMENTAL RESOURCE	LEVEL	LINestyle NAME	CHECKED BY	DATE
WETLANDS	N/A	N/A	GLENN GINGRAS, VTRANS	04-19-07
HISTORIC/HISTORIC DISTRICT	LAHD	HISTORIC DIST. 	HTA, INC.	03-27-06
ARCHAEOLOGICAL SITE	LAAS	ARCH. AREA 	HA. ASSOC., INC.	03-27-06
4F PROPERTY	N/A	N/A	HTA, INC.	09-16-06
6F PROPERTY	N/A	N/A	HTA, INC.	09-16-06
AGRICULTURAL LAND	LAAG	AGRICULT. LAND 	HTA, INC.	09-16-06
FISH & WILDLIFE HABITAT	N/A	N/A	HTA, INC.	09-16-06
FLOOD PLAINS	LAFP	FLD. PLAINS 	HTA, INC.	03-05-07
ENDANGERED SPECIES	N/A	N/A	HTA, INC.	09-16-06
HAZARDOUS WASTE	N/A	N/A	HTA, INC.	11-30-06
STORMWATER	N/A	N/A	HTA, INC.	09-16-06
GREEN MOUNTAIN NATIONAL FOREST LAND	N/A	N/A	HTA, INC.	10-16-06



DATUM	
VERTICAL	NAVD 88
HORIZONTAL	NAD 83 (Con)
ADJUSTMENT	COMPASS

RESOURCE PLAN  
SCALE: 1" = 30'-0"  
30 0 30

MODEL
Default
HTA PROJECT NO.
904213

PROJECT NAME:	FAIRFIELD	PLOT DATE:	4/25/2008
PROJECT NUMBER:	BHO 1448(32)	DRAWN BY:	J.B.McQUAID
FILE NAME:	z04j144e.rdl.dgn	CHECKED BY:	S.T.JAMES
PROJECT LEADER:	J.H.WEAVER	RESOURCE LAYOUT SHEET	SHEET 10 OF 36
DESIGNED BY:	J.BICJA		

Hoyle, Tanner & Associates, Inc.