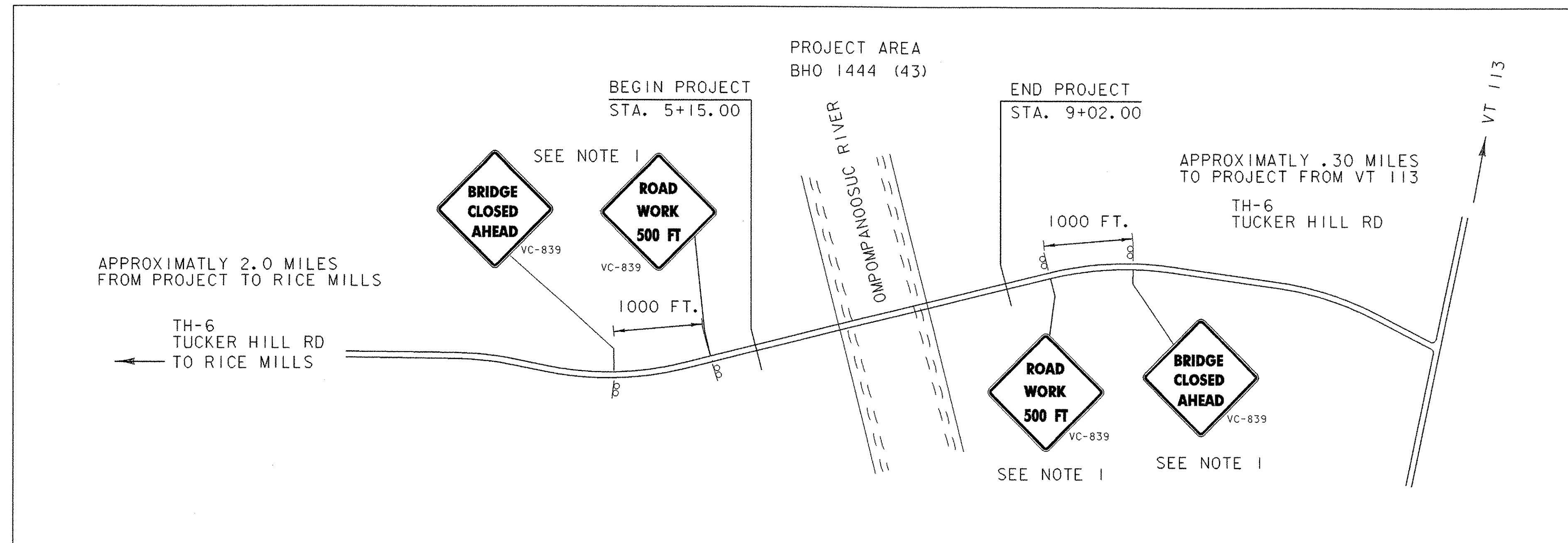
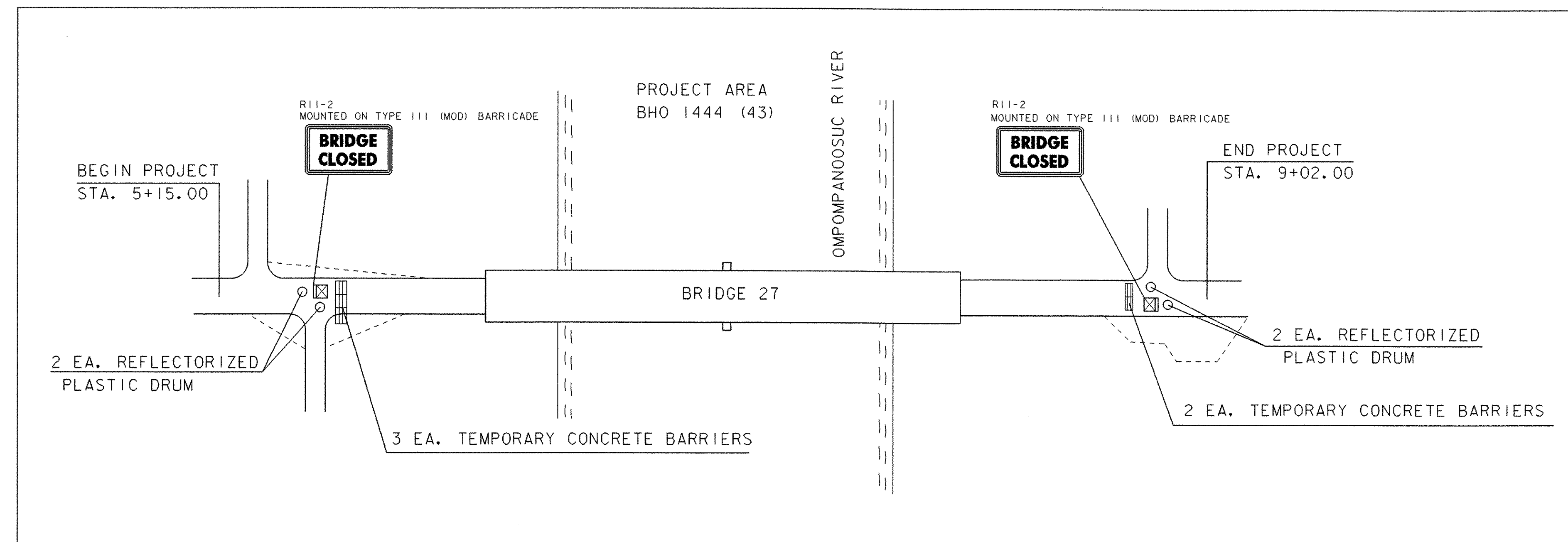


# THETFORD TEMPORARY DETOUR SIGNAGE AND ROUTING



**SIGNAGE LEADING TO PROJECT BEGIN STA. AND PROJECT END STA.**

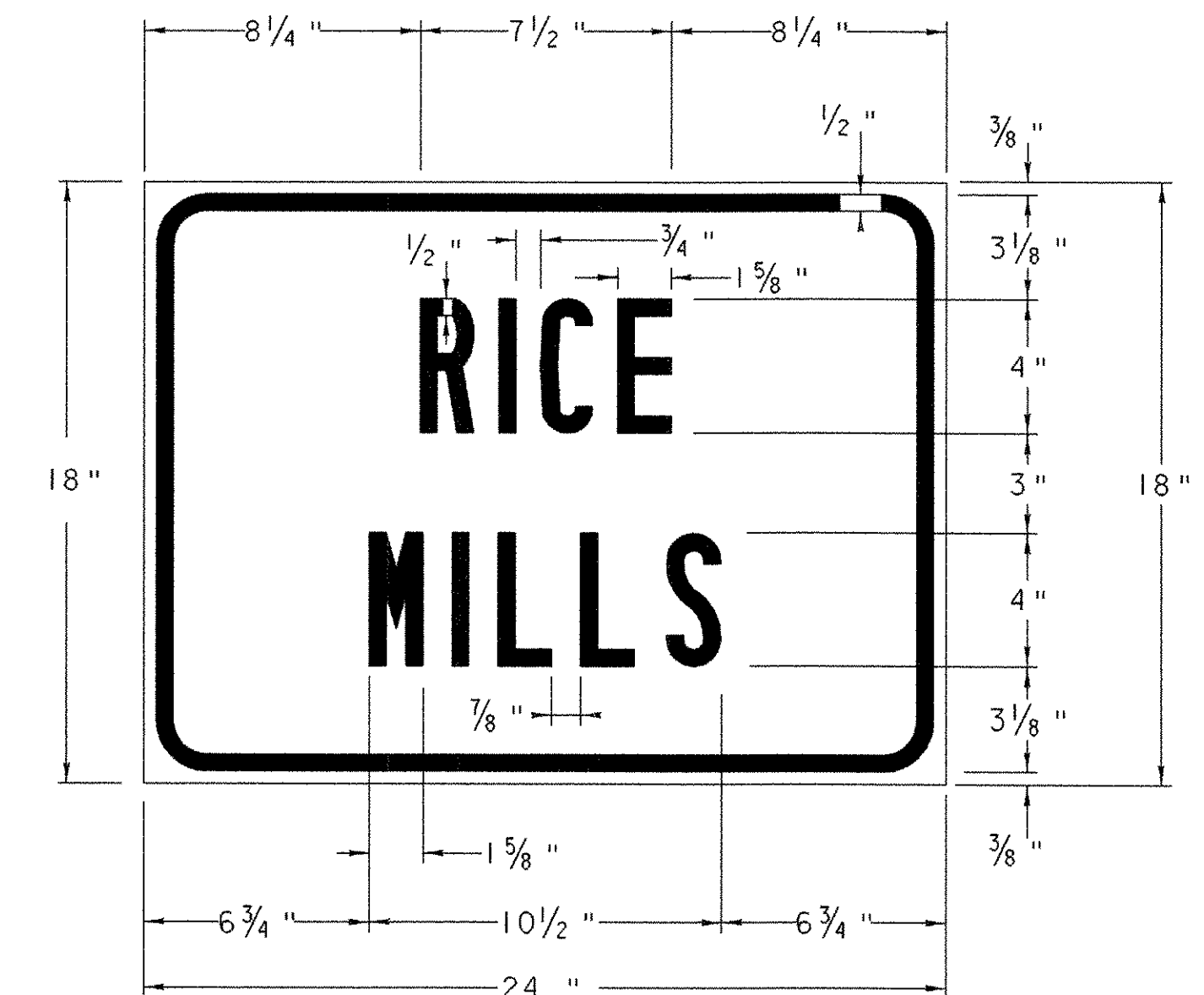
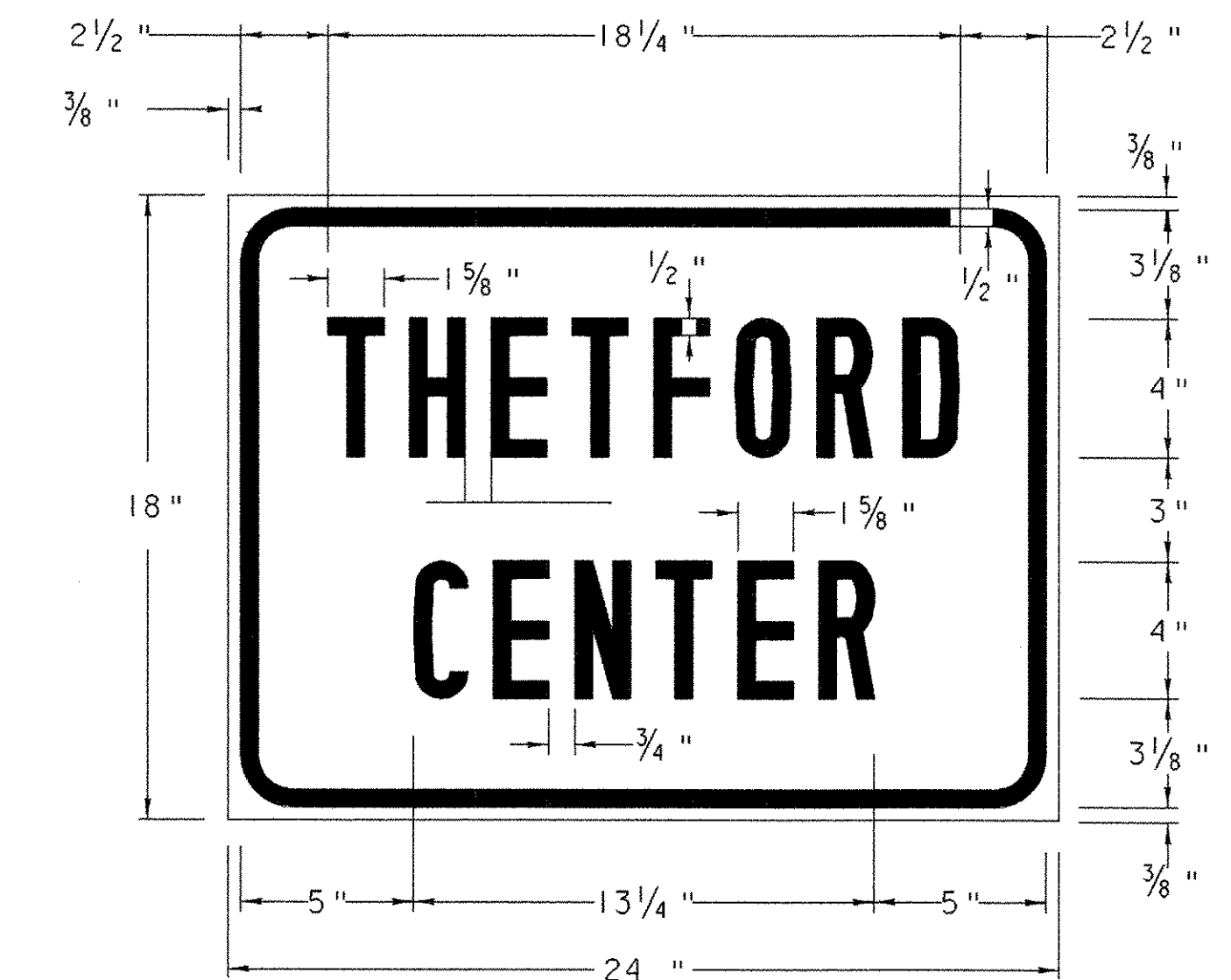


**SIGNAGE AT PROJECT**

DRAWINGS ON THIS SHEET ARE NOT TO SCALE

NOTE 1:

PLACEMENT OF CONSTRUCTION SIGNS IN THE INDICATED LOCATIONS ARE APPROXIMATE AND MAY NEED TO BE REPOSITIONED TO ENSURE MOTORIST WILL HAVE ADEQUATE TIME TO OBSERVE THE INDICATED POSTED SIGNAGE.



**CUSTOM DETOUR SIGNS**

CUSTOM DETOUR SIGNS "THETFORD CENTER" AND "RICE MILLS" WILL BE BLACK LETTERS ON WHITE BACK GROUND, ASTM TYPE III SHEETING.

**TEMPORARY DETOUR SIGNAGE AND ROUTING (3)**

PROJECT NAME: THETFORD	PLOT DATE: 27-SEP-2006
PROJECT NUMBER: BHO 1444 (43)	DRAWN BY: G.ROKES
FILE NAME: Structures\s03j036det.dgn	CHECKED BY: S.SCRIBNER
PROJECT LEADER: M.EVANS-MONGEON	SHEET 14 OF 60
DESIGNED BY: G.ROKES	
IPARM: s03j036dt3.1	