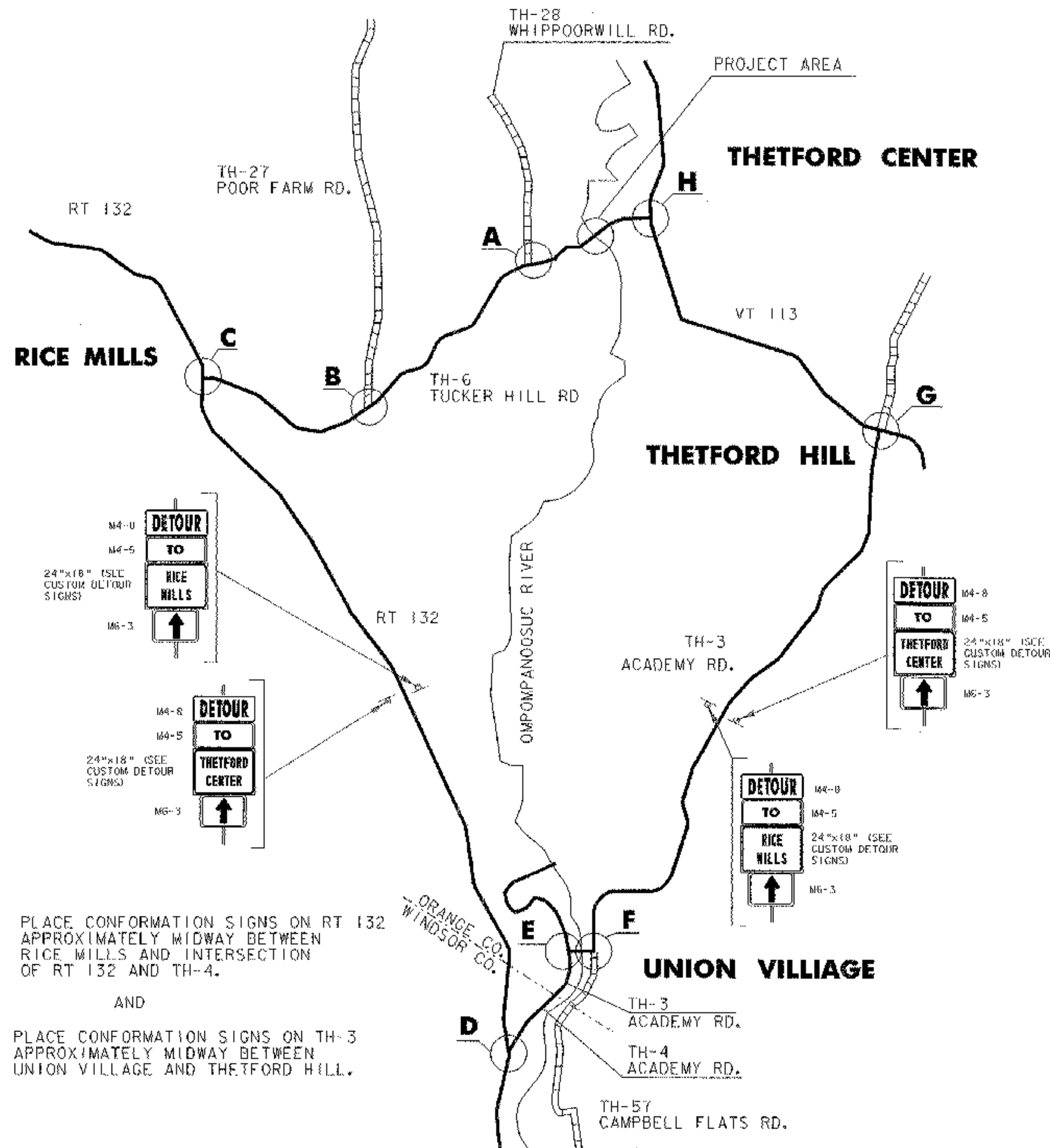


THETFORD TEMPORARY DETOUR SIGNAGE AND ROUTING

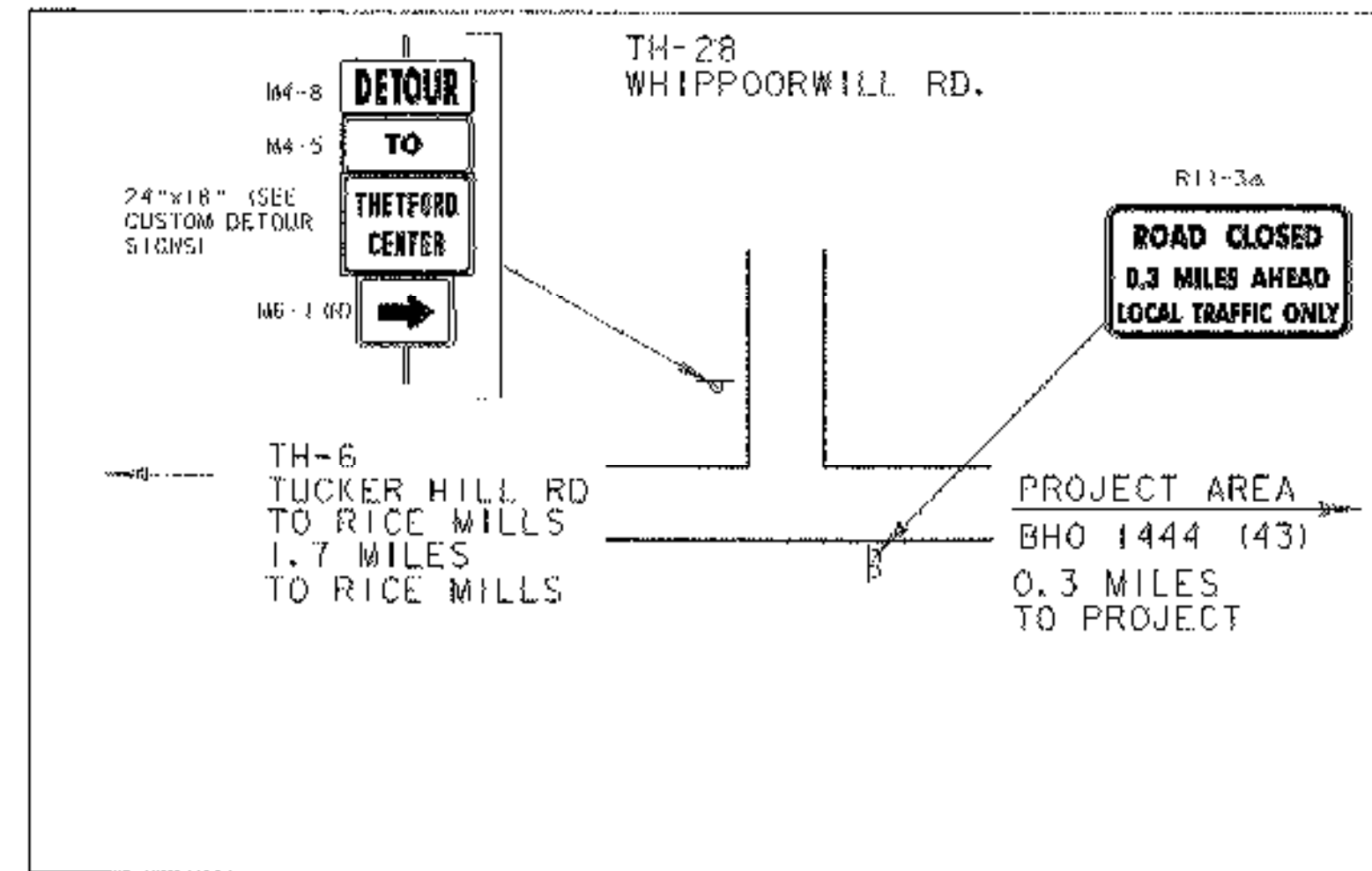


PLACE CONFORMATION SIGNS ON RT 132 APPROXIMATELY MIDWAY BETWEEN RICE MILLS AND INTERSECTION OF RT 132 AND TH-4.

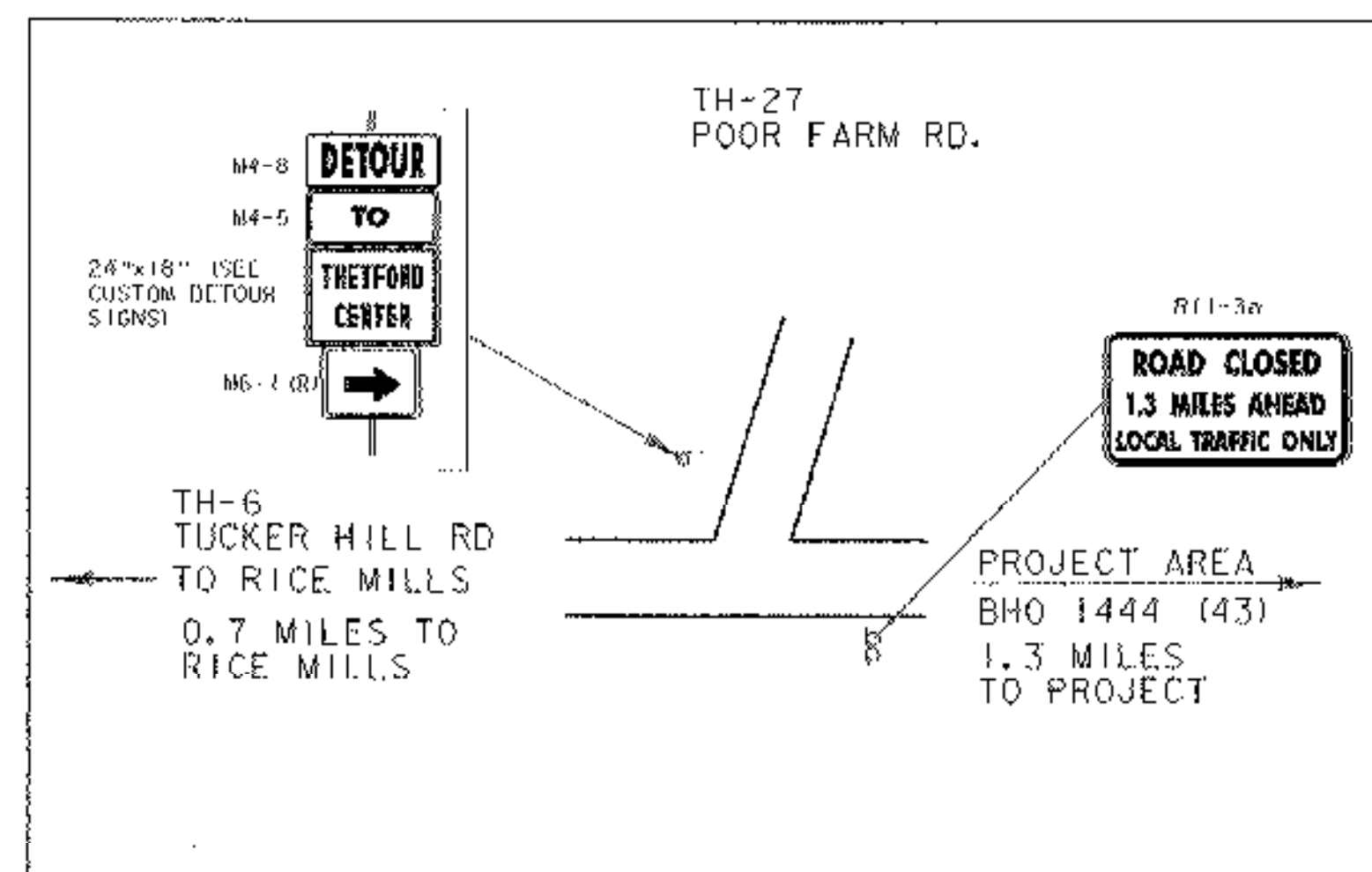
AND PLACE CONFORMATION SIGNS ON TH-3 APPROXIMATELY MIDWAY BETWEEN UNION VILLAGE AND THETFORD HILL.

FROM PROJECT BEGINNING AND TAKING THE DETOUR THRU UNION VILLAGE TO PROJECT END IS APPROXIMATELY 9 MILES

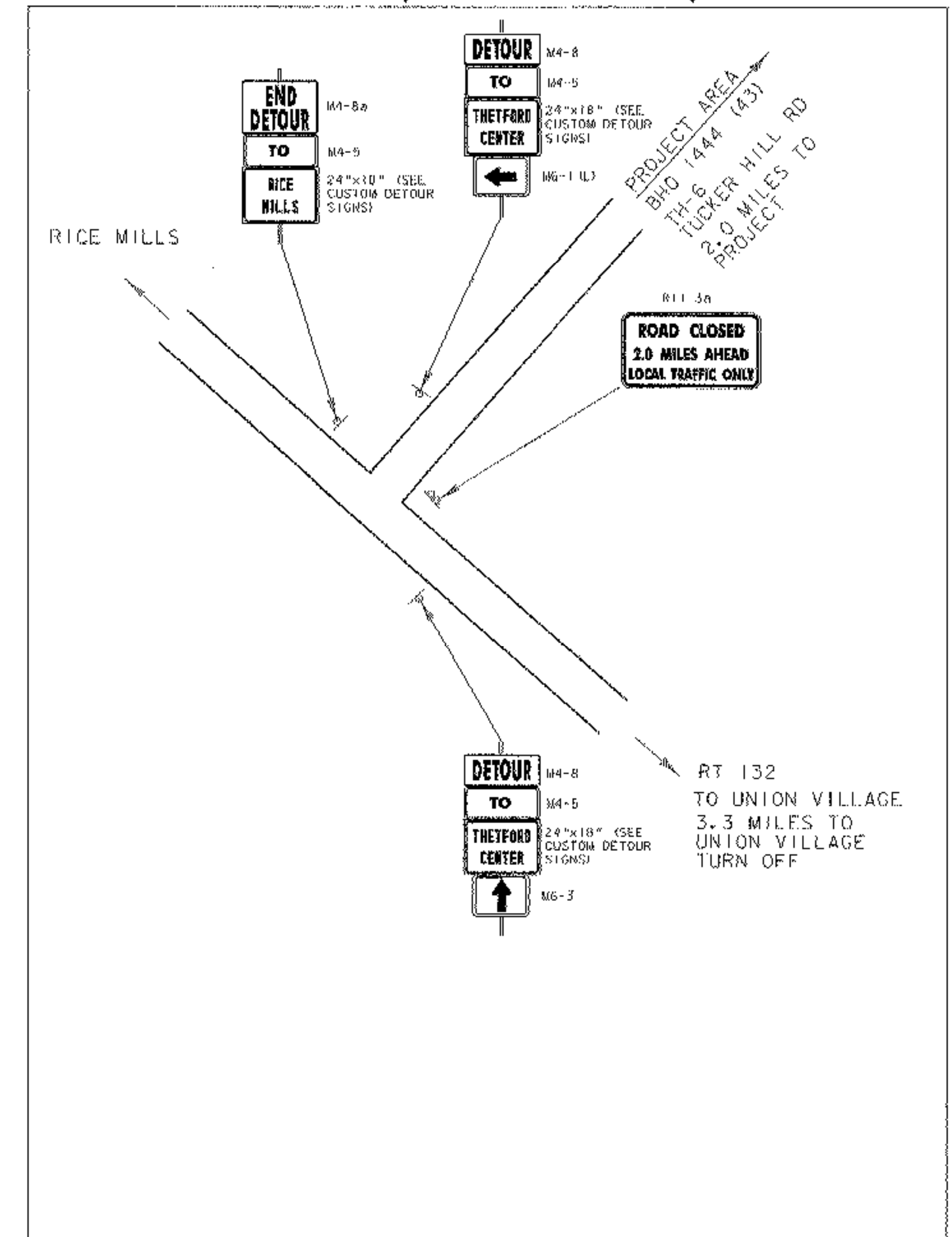
A
INTERSECTION TH-28 (WHIPPOORWILL RD.) AND TH-6 (TUCKER HILL RD.)



B
INTERSECTION TH-27 (POOR FARM RD.) AND TH-6 (TUCKER HILL RD.)



C
INTERSECTION RT. 132 AND TH-6 (TUCKER HILL RD.)



NOTE: INSTALL ALL TEMPORARY DETOUR SIGNS SO AS NOT TO OBSCURE OR CONFLICT WITH EXISTING TRAFFIC CONTROL DEVICES.

DRAWINGS ON THIS SHEET ARE NOT TO SCALE

TEMPORARY DETOUR SIGNAGE AND ROUTING (1)

PROJECT NAME:	THETFORD	PLOT DATE:	27-SEP-2006
PROJECT NUMBER:	BHO 1444 (43)	DRAWN BY:	G. ROKES
FILE NAME:	Structures\s03j036det.dgn	CHECKED BY:	S. SCRIBNER
DESIGNED BY:	G. ROKES	SHEET	12 OF 60
IPARM:	e03j036d.tl		