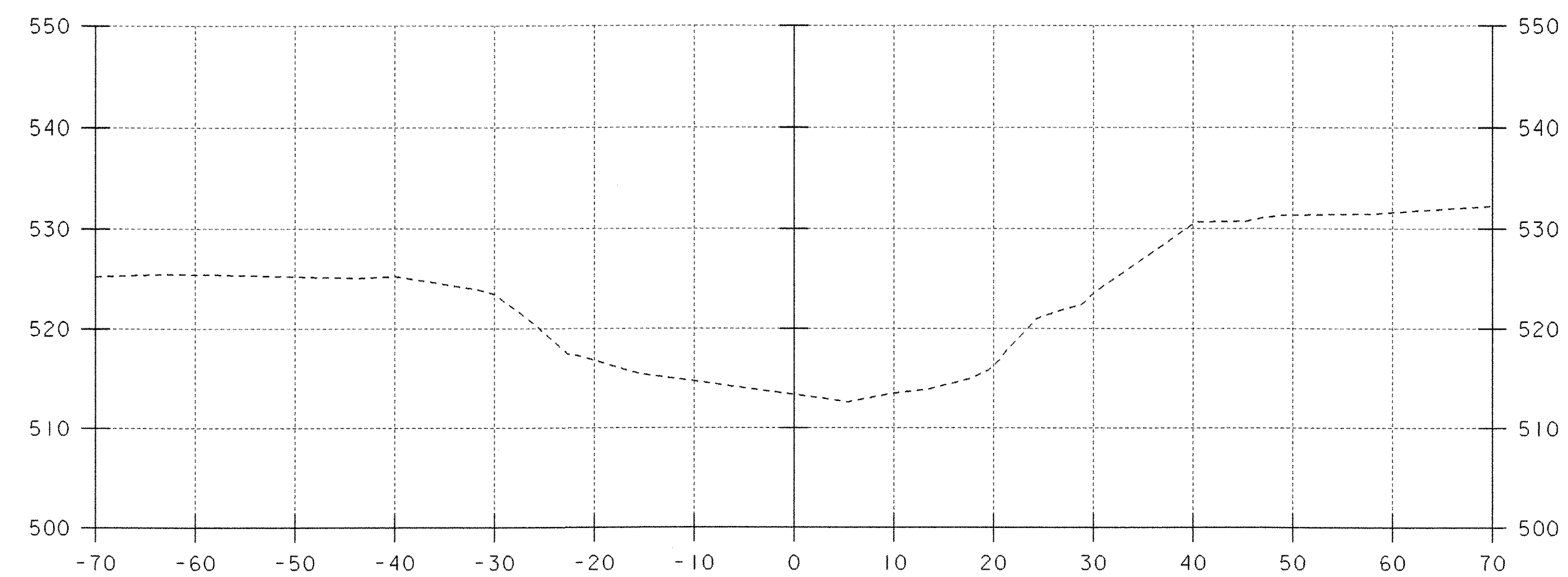
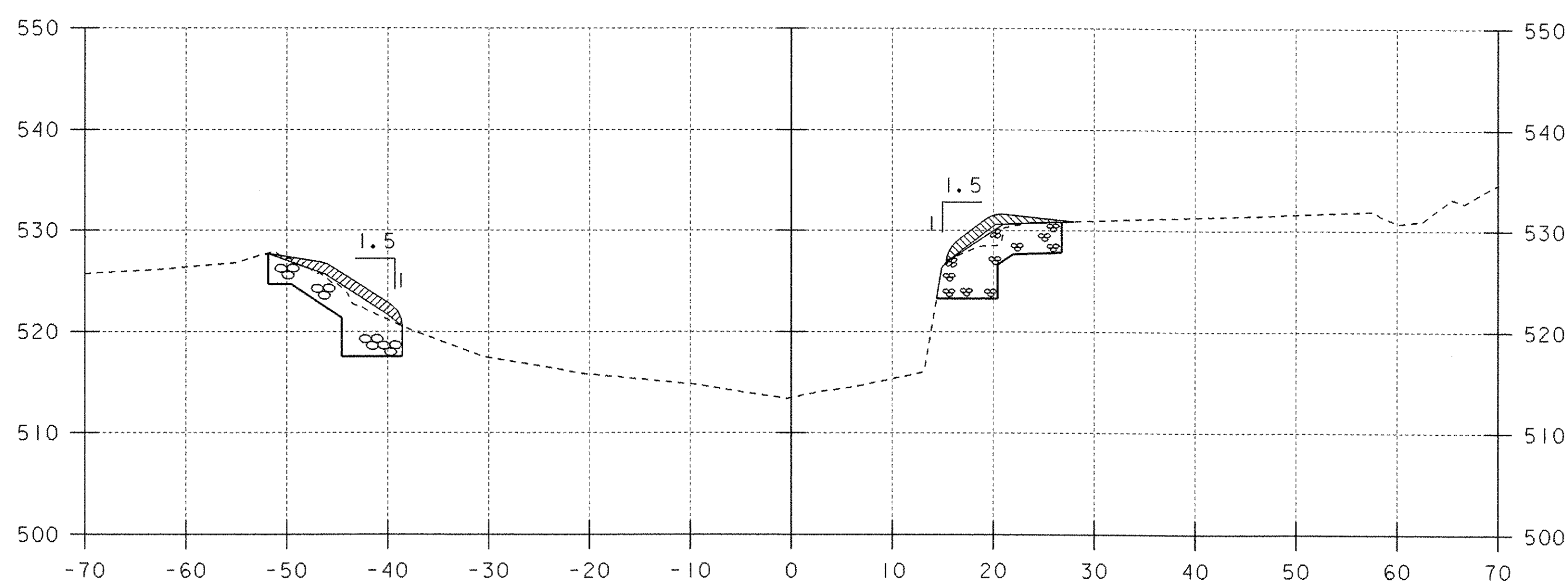


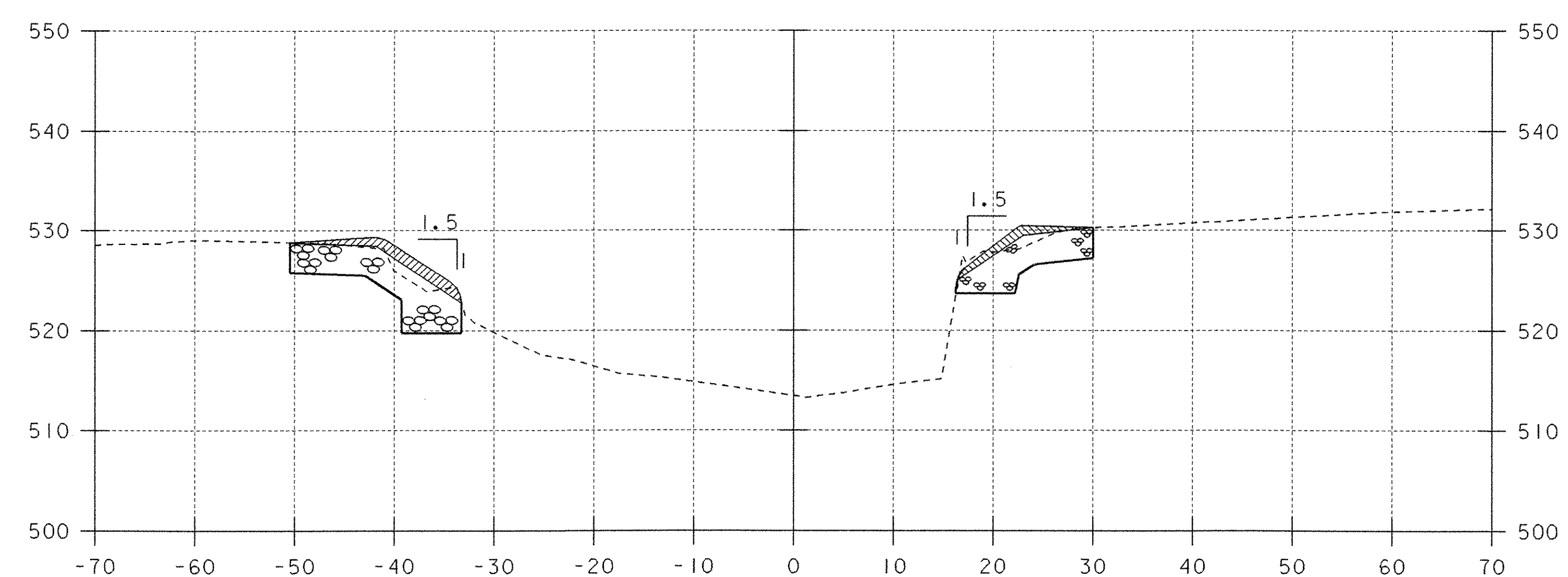
7+00



7+20



6+90



7+10

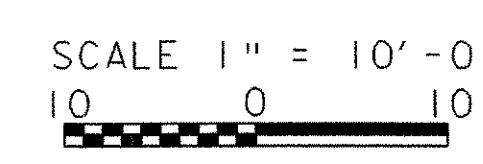
STA. 6+82 LT
 BEGIN STONE FILL TYPE III
 BEGIN UNCLASSIFIED CHANNEL EXCAVATION
 BEGIN GEOTEXTILE UNDERSTONE FILL
 BEGIN GRUBBING MATERIAL

STA. 6+87 RT
 BEGIN STONE FILL TYPE III
 BEGIN UNCLASSIFIED CHANNEL EXCAVATION
 BEGIN GEOTEXTILE UNDERSTONE FILL
 BEGIN GRUBBING MATERIAL

STA. 7+16 LT
 END STONE FILL TYPE III
 END UNCLASSIFIED CHANNEL EXCAVATION
 END GEOTEXTILE UNDERSTONE FILL
 END GRUBBING MATERIAL

STA. 7+13 RT
 END STONE FILL TYPE III
 END UNCLASSIFIED CHANNEL EXCAVATION
 END GEOTEXTILE UNDERSTONE FILL
 END GRUBBING MATERIAL

NOTE:
 NO STONE FILL SHALL BE PLACED UNDER THE BRIDGE.



PROJECT: TUNBRIDGE	PROJECT NO.: BHO 1444 (42)
DESIGN FILE NAME: 03j032/Structures/s03j032chx.dgn	PLOT DATE: 25-AUG-2005
IPARM FILE NAME: s03j032ch2xs2.1	
CHANNEL CROSS SECTIONS	
STA. 6+90 TO STA. 7+20	SHEET: 31 OF 40