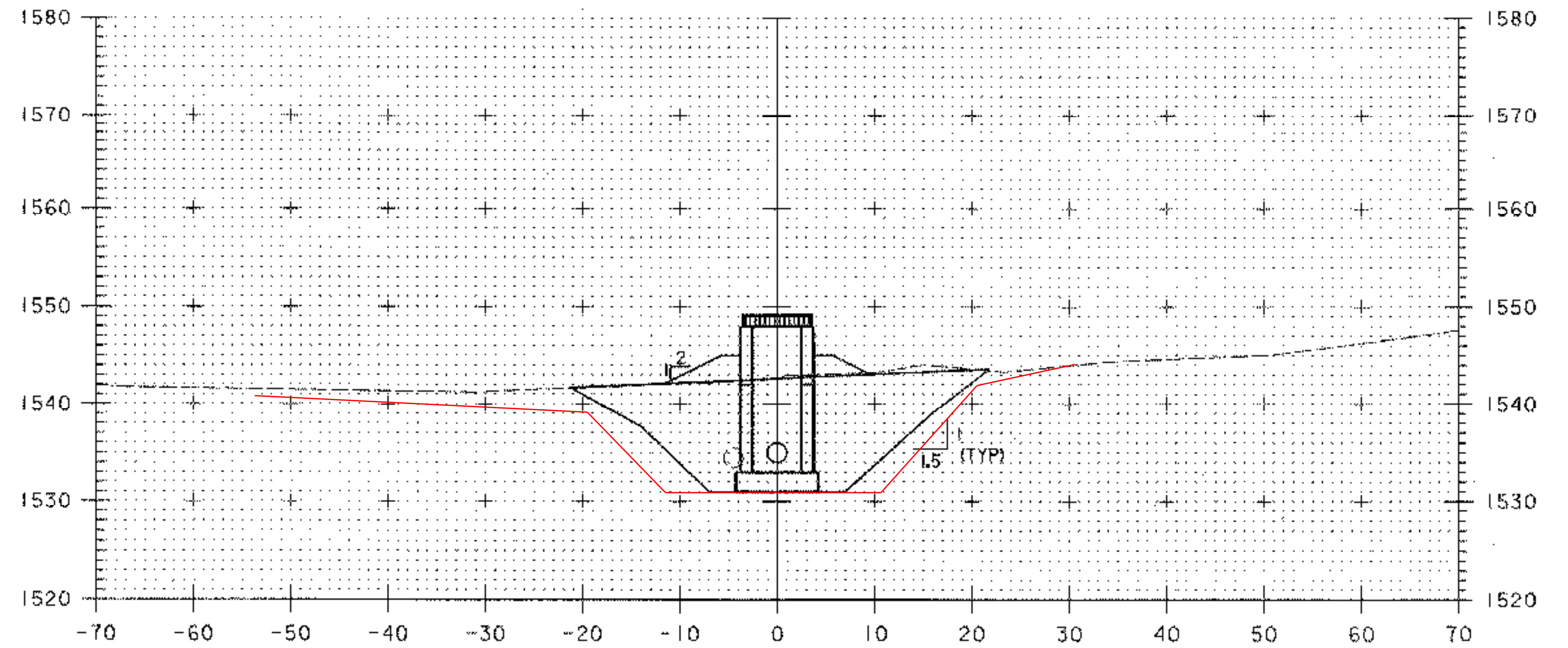
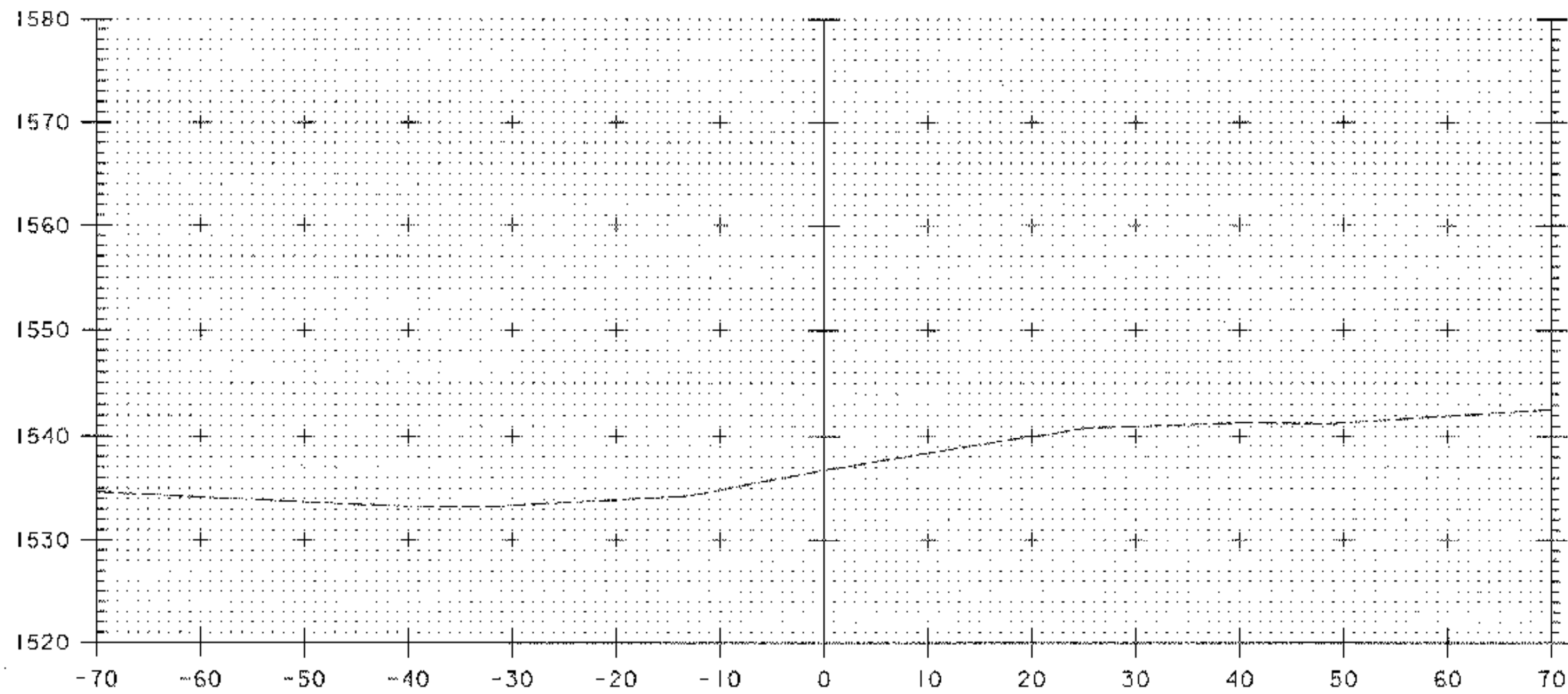


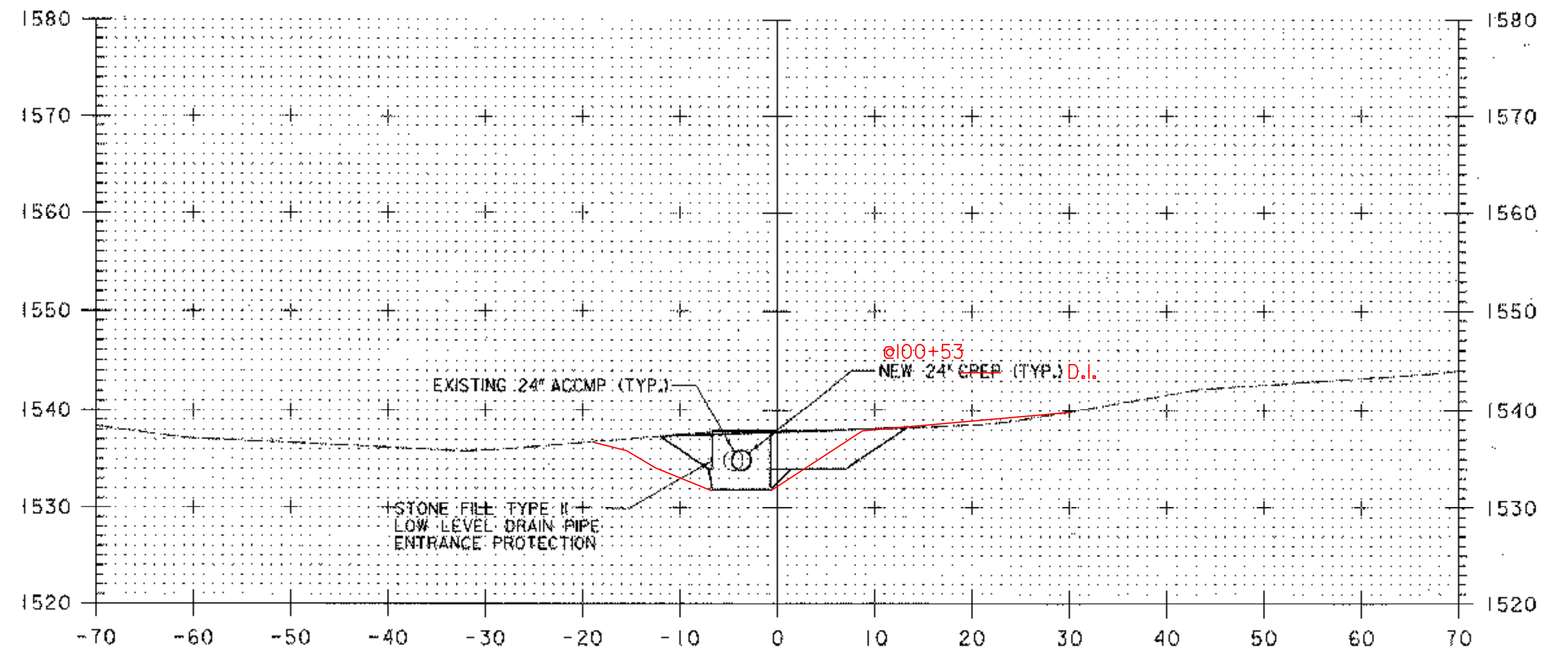
100+25



100+75



100+00



100+50

DATUM  
 VERTICAL ASSUMED  
 HORIZONTAL NAD 83

SCALE 1" = 10'-0"

PLOTTED 05/21/2003

NO.	DATE	REVISIONS	BY	CK'D



**DuBois & King**  
 INC.  
 engineering planning management development

TOWN OF WARREN  
 WARREN, VERMONT  
 BLUEBERRY LAKE DAM  
 REHABILITATION PROJECT  
 PRINCIPAL SPILLWAY CROSS SECTIONS

DRAWN BY SSB	DATE MAY 2003
CHECKED BY JWT	PROJ. NO. R16663
PROJ. ENG. SRP	DRAW. NO. 11205
SHEET 16 OF 24	