

INDEX OF SHEETS

- 1 TITLE SHEET
- 2 QUANTITY SHEET - OPTION #1 CAST-IN-PLACE
- 3 QUANTITY SHEET - OPTION #2 REINFORCED CONCRETE PIPE
- 4 BLANK SHEET
- 5 QUANTITY SHEET - OPTION #4 W/O EMERGENCY SPILLWAY
- 6 TIE SHEET
- 7 TRAFFIC CONTROL SHEET
- 8 EROSION CONTROL SHEET
- 9 SITE PLAN
- 10 ROADWAY PROFILE SHEET
- 11 PRINCIPAL AND EMERGENCY SPILLWAY PROFILE SHEET
- 12 PRINCIPAL SPILLWAY LAYOUT SHEET
- 13 PRINCIPAL SPILLWAY RISER DETAIL SHEET
- 14 PRINCIPAL SPILLWAY OUTLET BARREL DETAIL SHEET
- 15 PRINCIPAL SPILLWAY OUTLET HEADWALL DETAIL SHEET
- 16-18 PRINCIPAL SPILLWAY CROSS SECTIONS
- 19 EMERGENCY SPILLWAY LAYOUT SHEET
- 20 EMERGENCY SPILLWAY ELEVATION AND DETAIL SHEET
- 21 MISCELLANEOUS DETAIL SHEET
- 22 GENERAL NOTES SHEET
- 23 BLANK SHEET
- 24 TEMPORARY CONSTRUCTION BORROW SITE PLAN

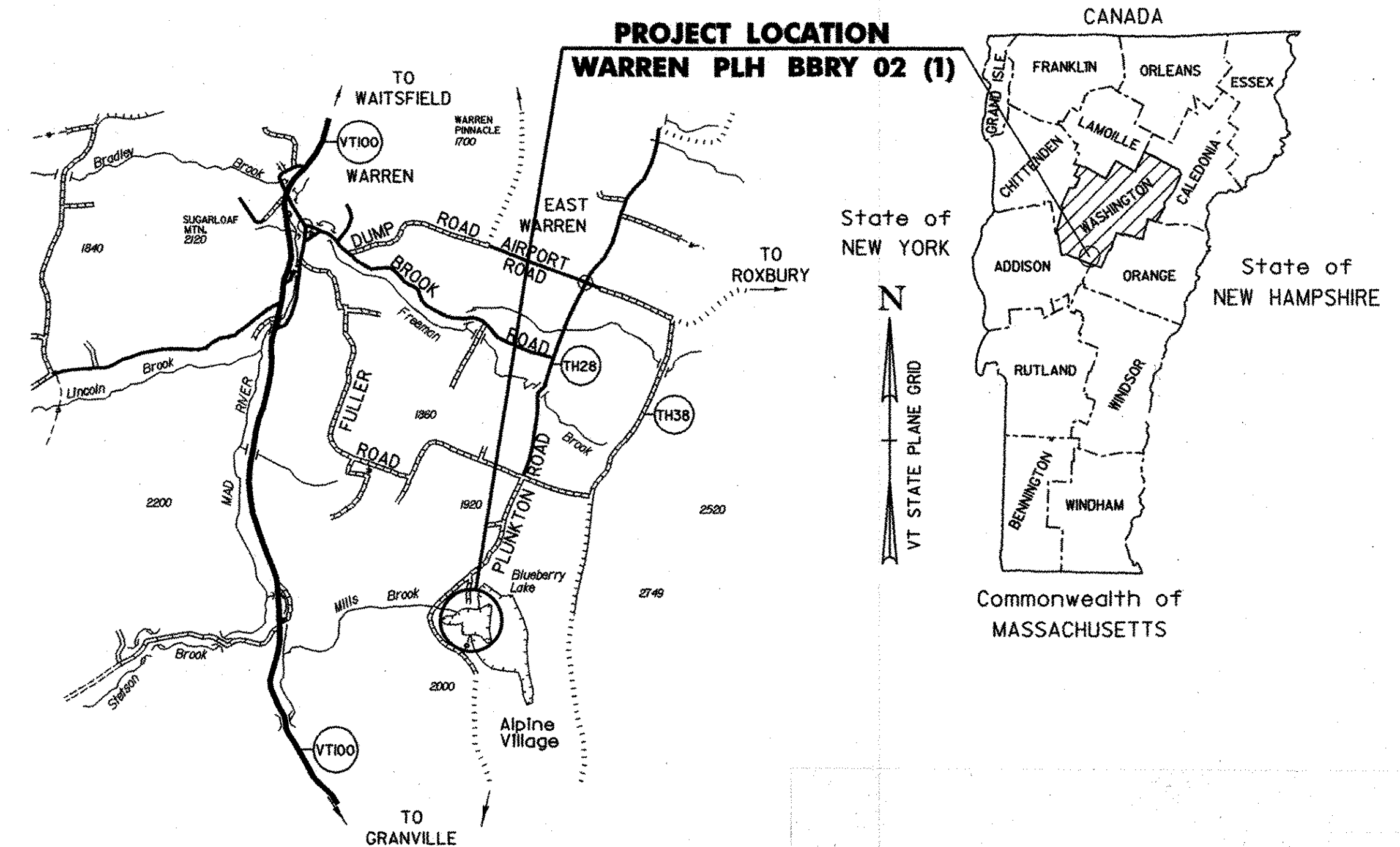
'AS - BUILT' DRAWINGS

- AB1 EMBANKMENT AS - BUILT
- AB2 TOPOGRAPHIC PLAN
- AB3 TOPOGRAPHIC PLAN
- AB4 SECTION AND DETAILS I
- AB5 SECTION AND DETAILS II
- AB6 PROPOSED - SPILLWAY HEADWALLS
- AB7 MODIFICATIONS TO EMBANKMENT

VTRANS STANDARDS

E-100	CONSTRUCTION APPROACH SIGNS	01/06/97
E-100A	SIDE ROAD CONSTRUCTION APPROACH DETAILS	01/06/97
E-101	CONSTRUCTION SIGN DETAILS	03/10/97
E-102	CONSTRUCTION SIGN DETAILS	08/08/95
E-102A	CONSTRUCTION SIGN DETAILS	08/08/95
E-106	TRAFFIC CONTROL MISCELLANEOUS DETAILS	08/08/95
E-107	DELINEATION, BARRICADES AND DETOUR FOR CONSTRUCTION AREAS	08/08/95
E-107A	BREAKAWAY BARRICADE DETAILS	08/08/95
E-108	CONSTRUCTION ZONE LONGITUDINAL DROP OFFS	08/18/95
E-155	WARNING SIGN DETAILS	08/08/95
G-1D	STEEL BEAM GUARDRAIL APPROACH END TERMINAL STEEL BEAM GUARDRAIL TRAILING END TERMINAL ANCHOR FOR STEEL BEAM GUARDRAIL STEEL BEAM MEDIAN BARRIER	01/03/00
G-18	PRECAST CONCRETE TEMPORARY TRAFFIC BARRIER	06/01/94
T-1	TEMPORARY EROSION CONTROL DETAILS	06/01/94
T-2	TEMPORARY EROSION CONTROL DETAILS	06/01/94

BLUEBERRY LAKE DAM REHABILITATION PROPOSED IMPROVEMENT DAM PROJECT TOWN OF WARREN COUNTY OF WASHINGTON



ROUTE NO : TH 28 CLASS 3

FUNCTIONAL CLASSIFICATION: LOCAL ROAD

PROJECT LOCATION : BEGINNING ON TH NO. 28 APPROXIMATELY 2.3 MILES SOUTH OF THE INTERSECTION OF BROOK ROAD IN THE TOWN OF WARREN AND EXTENDING SOUTH 700 FEET ALONG TH 28.

PROJECT DESCRIPTION : REMOVAL AND REPLACEMENT OF EXISTING PRINCIPAL SPILLWAY, LOW-LEVEL POND DRAIN, OUTLET PIPES AND OUTLET HEADWALL. REMOVAL AND REPLACEMENT OF THE EMERGENCY SPILLWAY CULVERTS, AND RECONSTRUCT A SECTION OF TH 28.

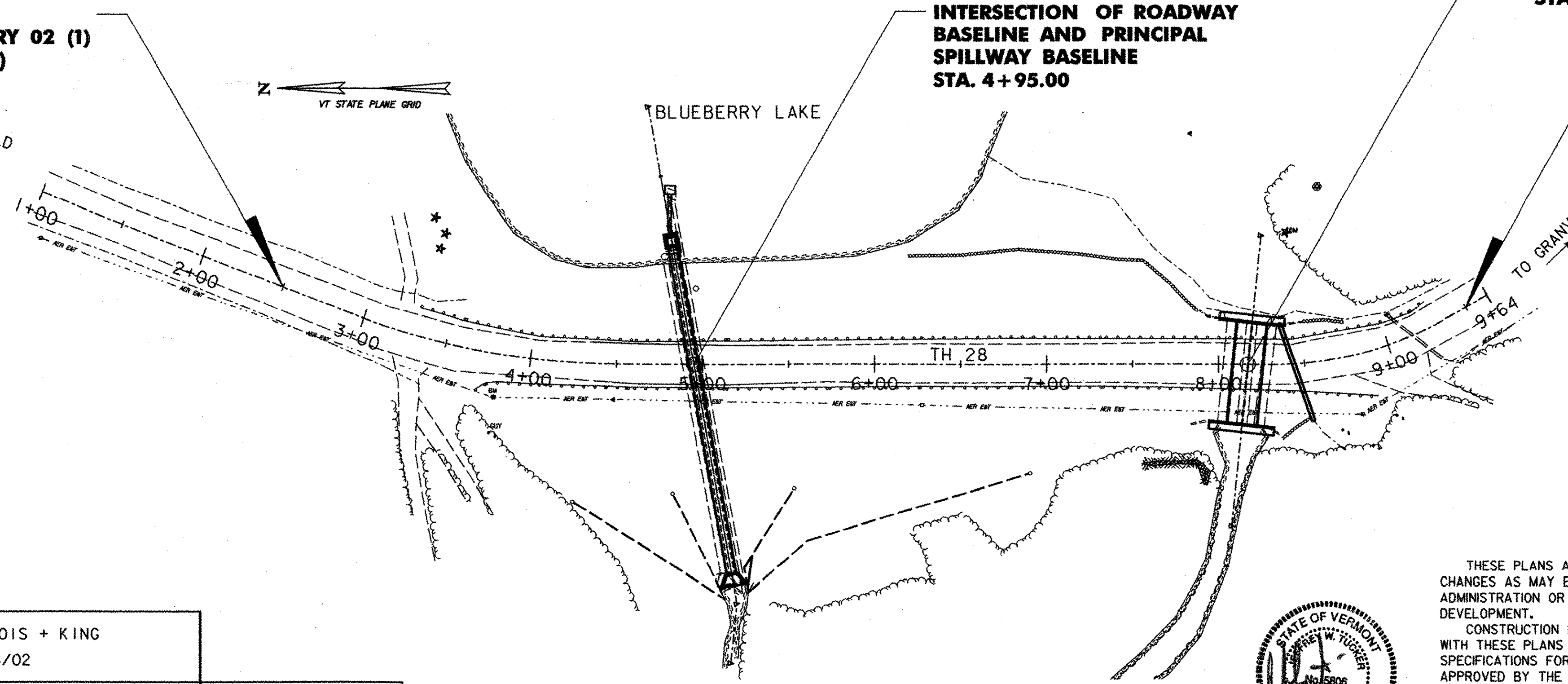
LENGTH OF PROJECT : 700.00 FEET.

**BEGIN PROJECT
WARREN PLH BBRY 02 (1)
(MATCH EXISTING)
STA. 2+50.00**

**INTERSECTION OF ROADWAY
BASELINE AND EMERGENCY
SPILLWAY BASELINE
STA. 4+95.00**

**INTERSECTION OF ROADWAY
BASELINE AND EMERGENCY
SPILLWAY BASELINE
STA. 8+17.14**

**END PROJECT
WARREN PLH BBRY 02 (1)
(MATCH EXISTING)
STA. 9+50.00**


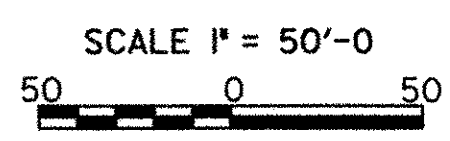


CONVENTIONAL SYMBOLS

COUNTY LINE	— — — — —
TOWN LINE	— — — — —
LIMITS OF ACCESS	— — — — —
POINT OF ACCESS	X
FENCE LINE	X — X — X — X —
STONE WALL	○ — ○ — ○ — ○ —
TRAVELED WAY	— — — — —
GUARD RAIL	○ — ○ — ○ — ○ —
RAILROAD	— — — — —
SURVEY LINE	— — — — —
CULVERT	— — — — —
POWER POLE	□
TELEPHONE POLE	○
TREES	⊗
CONTROL OF ACCESS	— — — — —
PROPERTY LINE	— — — — —
R.O.W. TAKING LINE	— — — — —
SLOPE RIGHTS	— — — — —
TOP OF CUT	— — — — —
TOE OF SLOPE	— — — — —

SURVEYED BY : DUBOIS + KING
SURVEYED DATE : 8/02

DATUM
VERTICAL ASSUMED
HORIZONTAL NAD 83



THESE PLANS ARE SUBJECT TO SUCH ENGINEERING CHANGES AS MAY BE REQUIRED BY THE FEDERAL HIGHWAY ADMINISTRATION OR THE DIRECTOR OF PROJECT DEVELOPMENT.
CONSTRUCTION IS TO BE CARRIED ON IN ACCORDANCE WITH THESE PLANS AND THE VTRANS STANDARD SPECIFICATIONS FOR CONSTRUCTION DATED 2001, AS APPROVED BY THE FEDERAL HIGHWAY ADMINISTRATION ON JANUARY 4, 2001 FOR USE ON THIS PROJECT, INCLUDING ALL SUBSEQUENT REVISIONS AND SUCH REVISED SPECIFICATIONS AND SPECIAL PROVISIONS AS ARE INCORPORATED IN THESE PLANS.

RECORD PLANS

CONTRACTOR: KINGSBURY CONSTRUCTION - WAITSFIELD, VT.
RESIDENT ENGINEER: DAVID F. HALE
CONSTRUCTION BEGAN: JULY 17, 2003
CONSTRUCTION COMPLETE: October 19, 2004
RECORD PLANS BY: DAVID F. HALE
I HEREBY CERTIFY THAT ALL THE CONSTRUCTION REQUIRED BY THIS SET OF DRAWINGS HAS BEEN ACCOMPLISHED AS INDICATED HEREIN.
BY: *David F. Hale* RESIDENT ENGINEER
DATE: 11/2/06

NOTE: Any further information concerning final quantities, amounts or other details relative to this project may be found at Central Files in the electronic archives.

D & K DRAWING #11276

TOWN OF WARREN
CHAIRPERSON, BOARD OF SELECTMEN
APPROVED _____ DATE _____
DIRECTOR OF PROGRAM DEVELOPMENT
APPROVED *David F. Hale* DATE 5/22/03
PROJECT NAME : WARREN
PROJECT NUMBER : PLH BBRY 02 (1)
SHEET 1 OF 24 SHEETS

PLOTTED 05/21/2003