
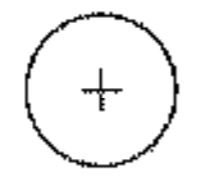

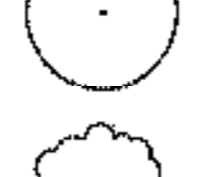

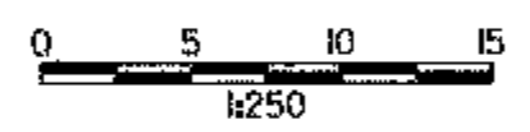


PI ah 15+287.269 =
ah 15+287.084

CURVE #33
 Δ 08° 41' 50" RT
 R 635.000 M
 L 96.391 M
 T 48.288 M
 E 1.833 M
 B 3.300%

LEGEND

-  - TO BE REMOVED
-  - PROPOSED TREE
-  - TO BE RELOCATED BY OTHERS
-  - PROTECT EXISTING TREES DURING CONSTRUCTION
-  - EXISTING TREE (TO REMAIN)



○ DENOTES TREE OR STUMP REMOVAL

ALL DRIVE RADII SHALL BE 6M UNLESS OTHERWISE NOTED PER STD B-71M

SCAPE PLANS

LANDSCAPE PLANS

PROJECT NAME:	FRANKLIN
PROJECT NUMBER:	STP 030(18)
FILE NAME:	85c060/design/(2)borco.dgn
PLOT DATE:	27-MAR-2003
PROJECT LEADER:	DELLASANTA
DRAWN BY:	SQUAD B
DESIGNED BY:	SQUAD B
CHECKED BY:	SQUAD B
IPARM FILE NAME:	(2)dc060in2.1
SHEET	41 OF 60