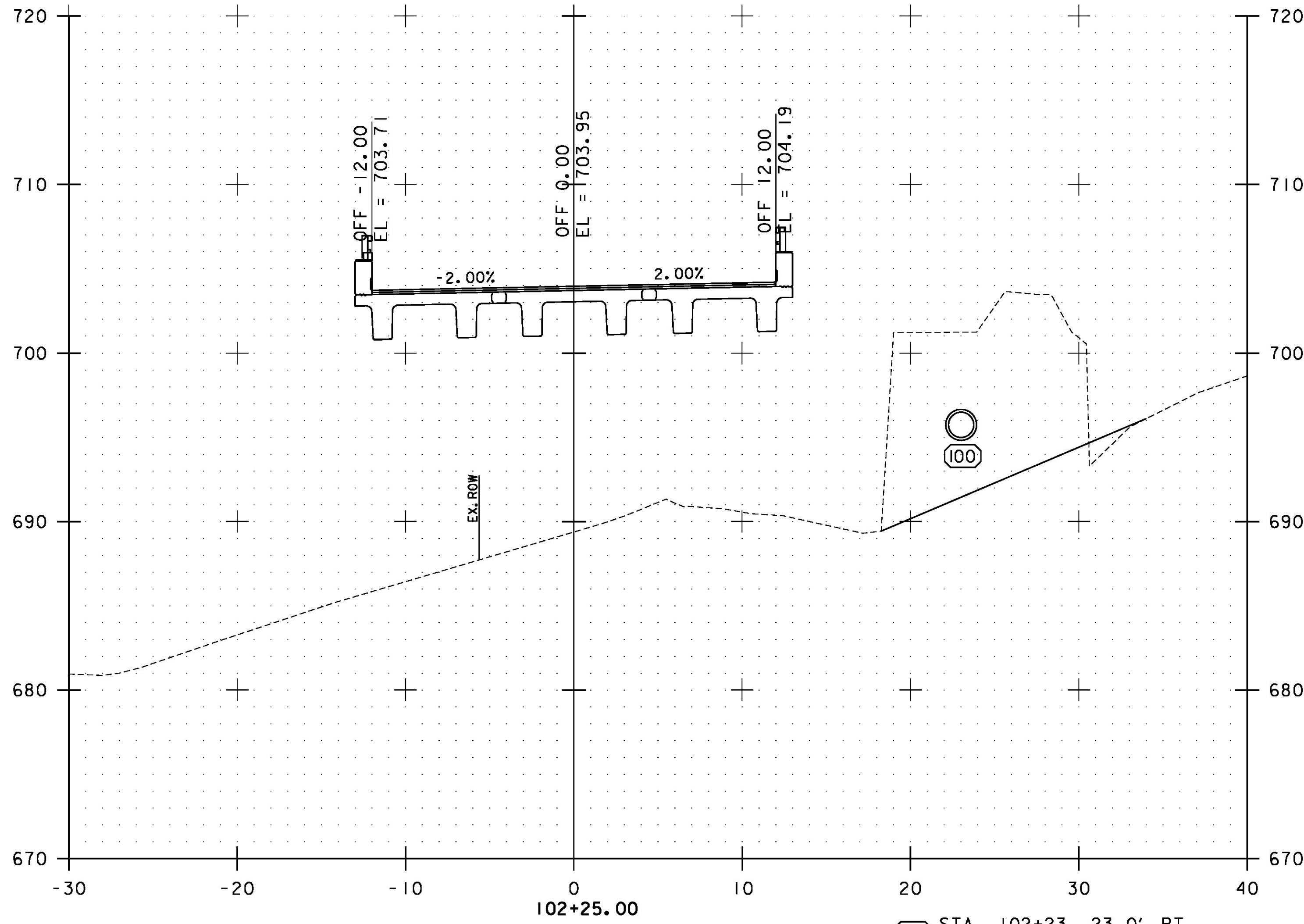


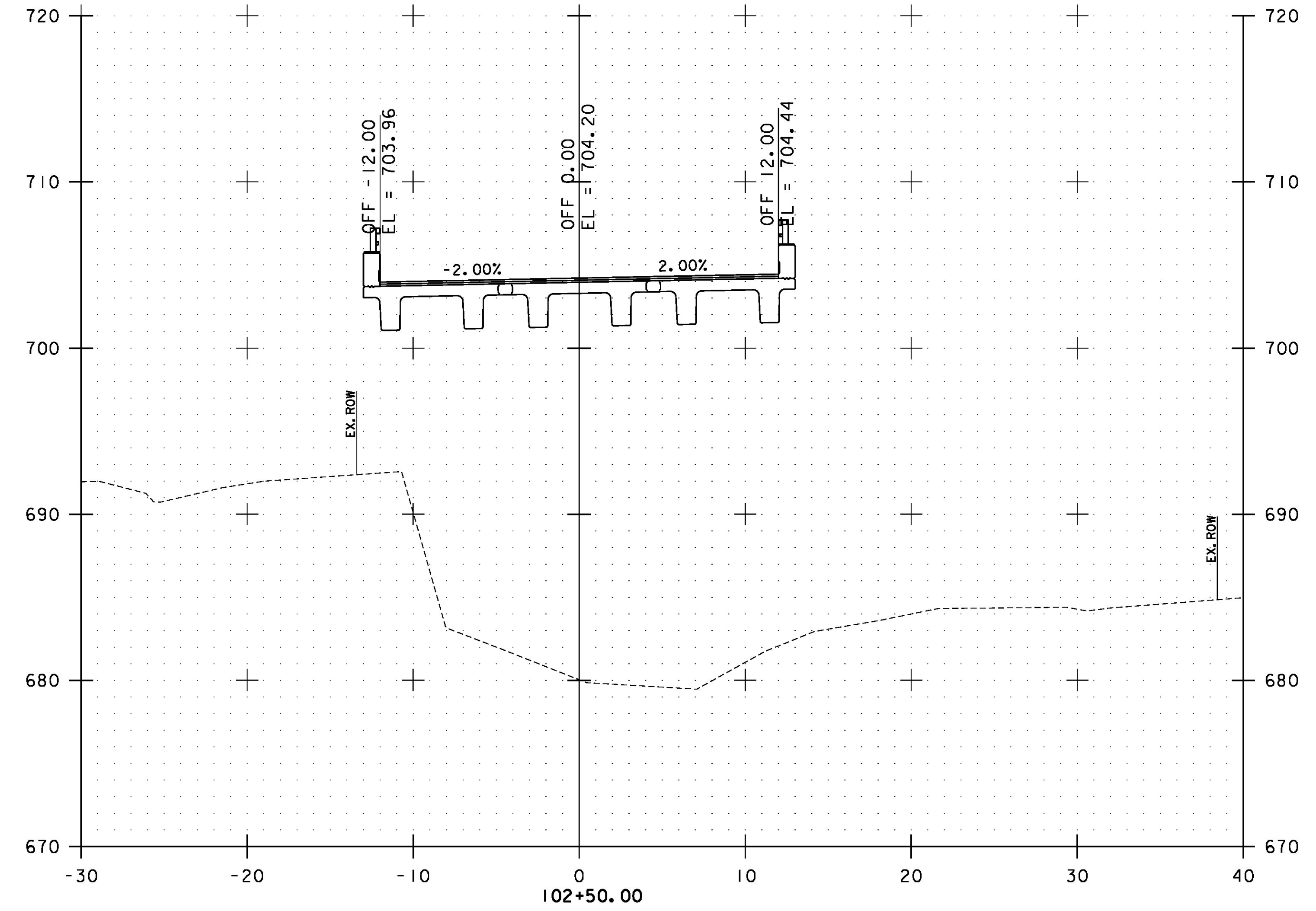
B/4/2014 12:44:41PM V:\95310795\Transportation\drawing\201292.xsd.dgn



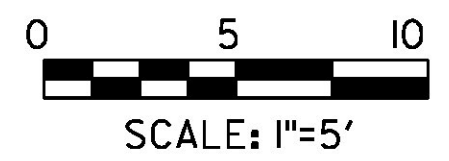
BEGIN BRIDGE
STA. 102+04.40

100 STA. 102+23.00 RT
18" PIPE OPTION
INV EL. = 695.14'

END BRIDGE
STA. 102+69.60



STA. 102+25.00 TO STA. 102+50.00



PROJECT NAME:	CORINTH	PLOT DATE:	8/4/2014
PROJECT NUMBER:	BRO 1447(29)	DRAWN BY:	E. ALLING
FILE NAME:	...drawing\201292.xsd.dgn	CHECKED BY:	G. BOGUE
DESIGNED BY:	M. CHENETTE		
ROADWAY CROSS SECTIONS - RXS 3		SHEET	45 OF 57