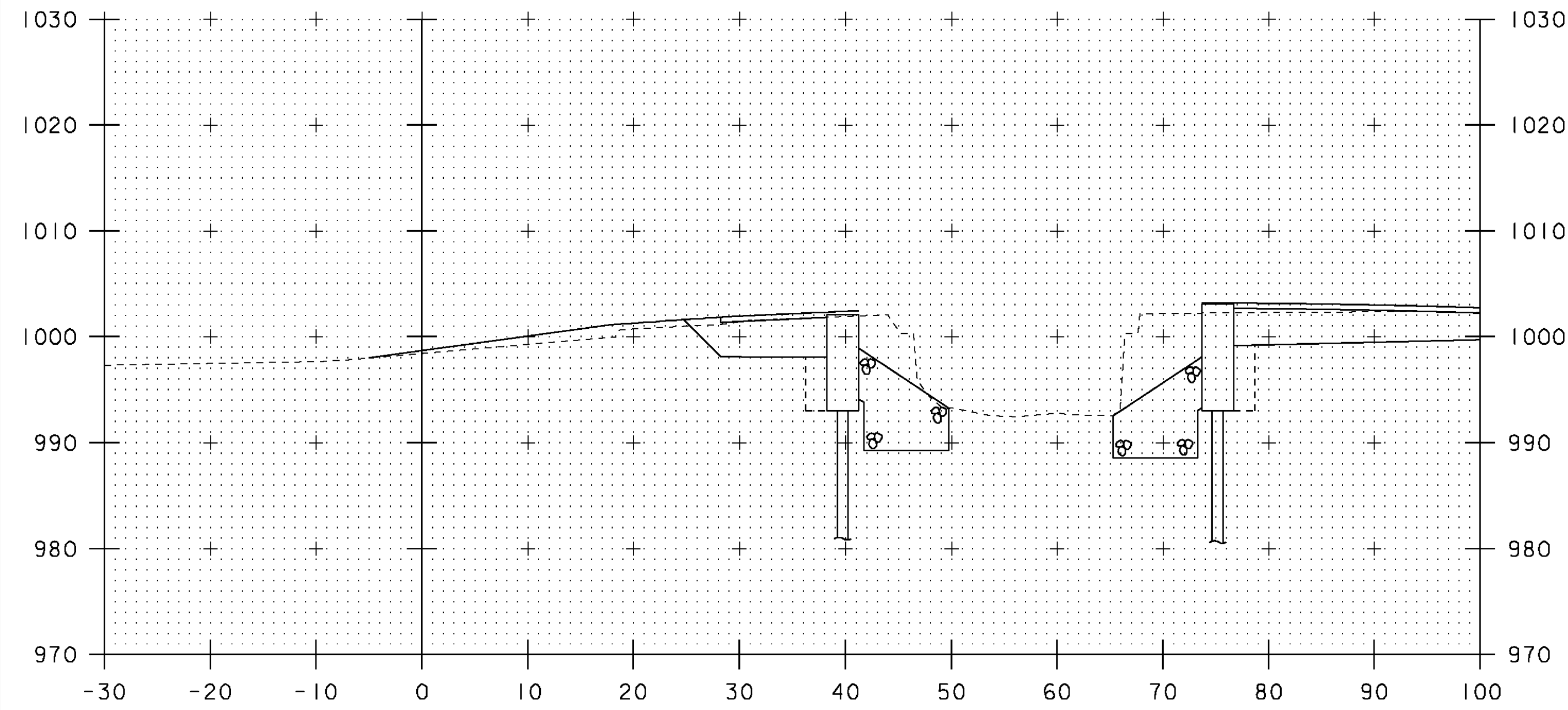
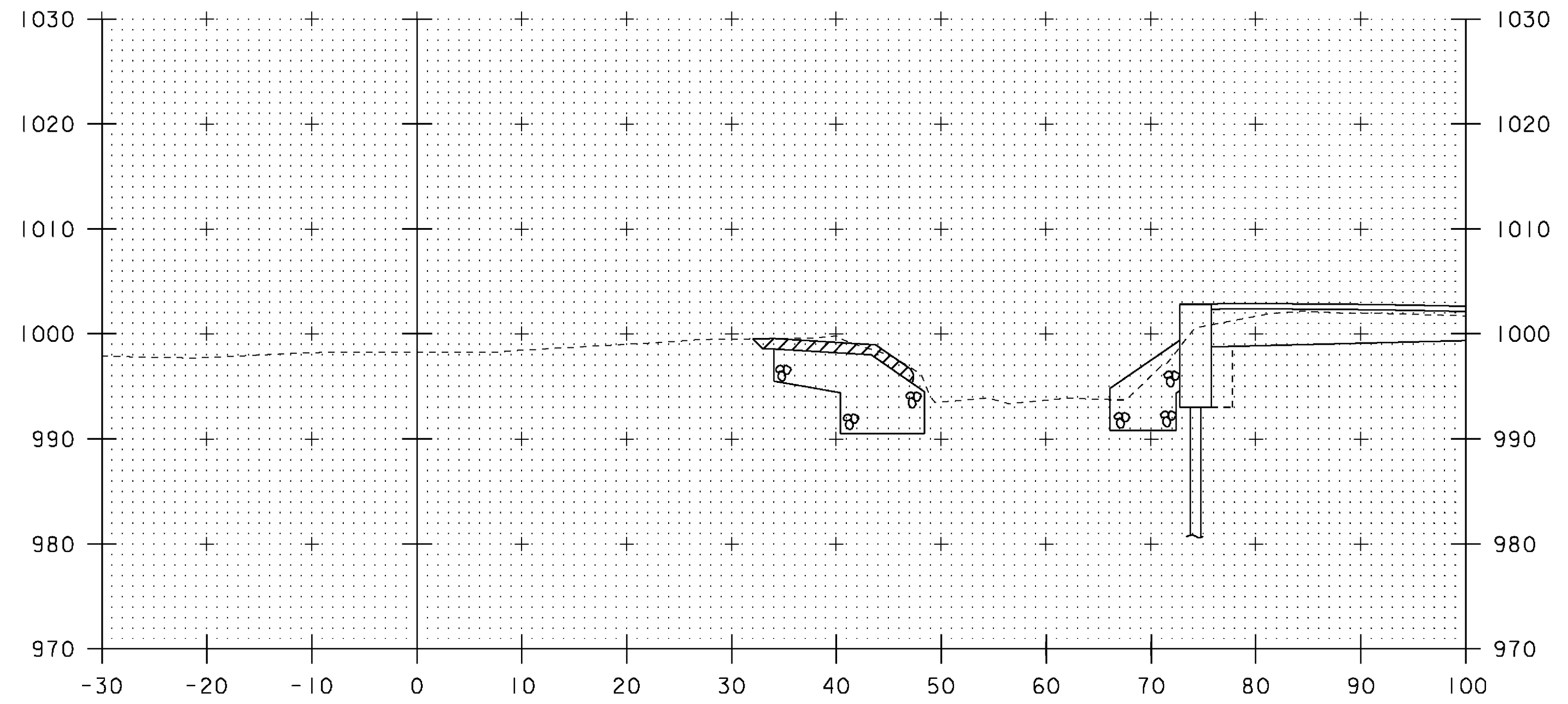


EXISTING GROUND NO LONGER VALID SINCE IRENE 8-28-II.
 NEW SURVEY REQUIRED FOR CHANNEL SECTIONS
 (TYP ALL SHEETS 31 & 32).



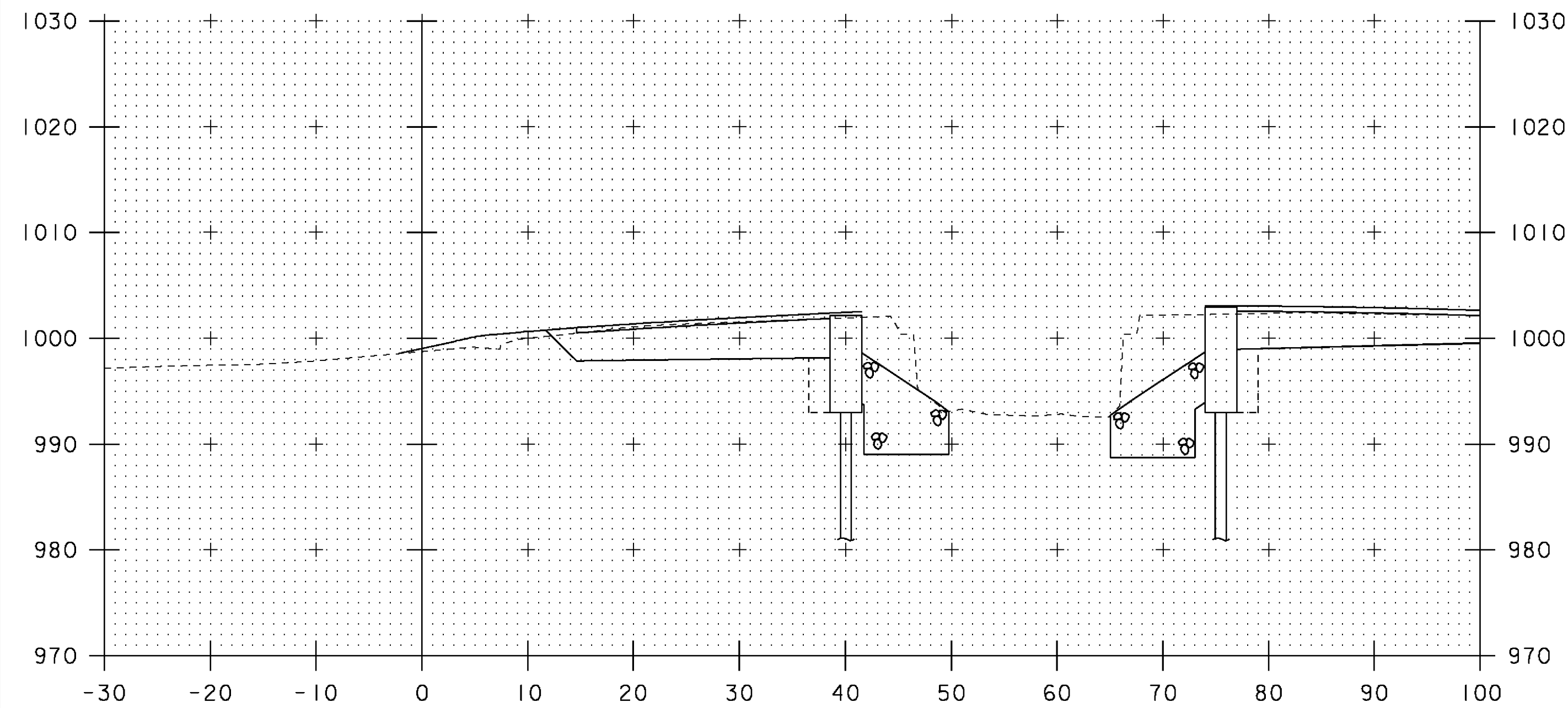
51+75



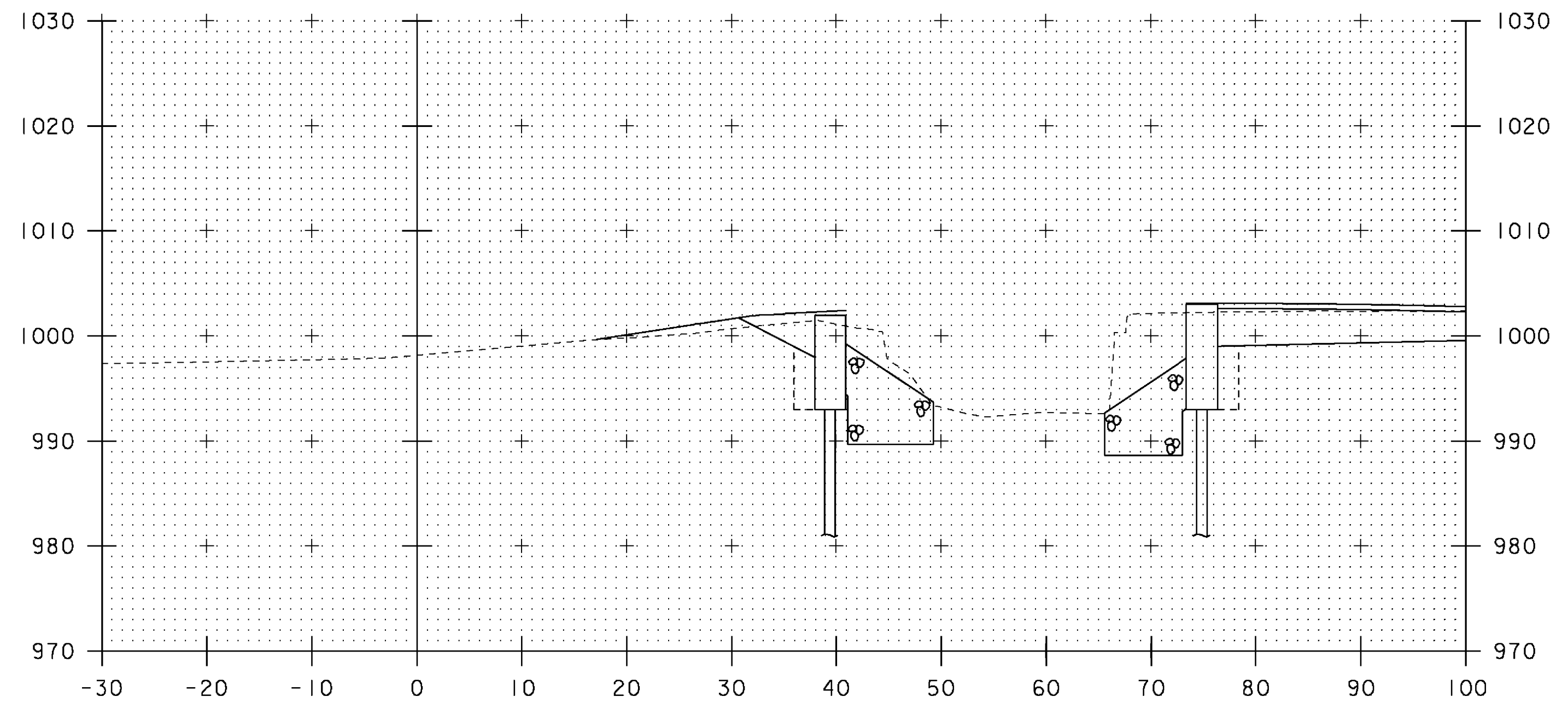
51+90

STA 51+94 RT. (ABUT #1)
 END UNCLASSIFIED CHANNEL EXCAVATION
 END STONE FILL, TYPE IV
 END GEOTEXTILE UNDER STONE FILL
 END GRUBBING MATERIAL

STA 51+99 RT. (ABUT #2)
 END UNCLASSIFIED CHANNEL EXCAVATION
 END STONE FILL, TYPE IV
 END GEOTEXTILE UNDER STONE FILL
 END GRUBBING MATERIAL



51+70



51+80

RT. (ABUT #1)
 BEGIN GRUBBING MATERIAL 51+82 RT.

RT. (ABUT #2)
 BEGIN GRUBBING MATERIAL 51+87 RT.

SCALE 1" = 10' - 0"



STA. 51+70 TO STA. 51+90

PROJECT NAME: MENDON
 PROJECT NUMBER: BRO 1443 (43)

FILE NAME: s01j272xs.dgn
 PROJECT LEADER: K. HIGGINS
 DESIGNED BY: G. LAROCHE
 CHANNEL SECTIONS #2

PLOT DATE: 07-SEP-2010
 DRAWN BY: G. LAROCHE
 CHECKED BY: J. SALVATORI
 SHEET 32 OF 32