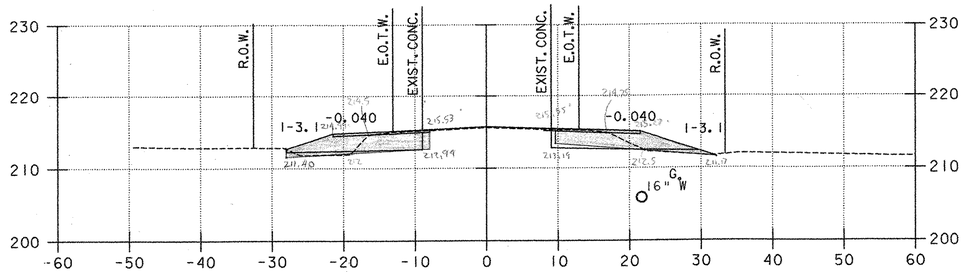

24+50

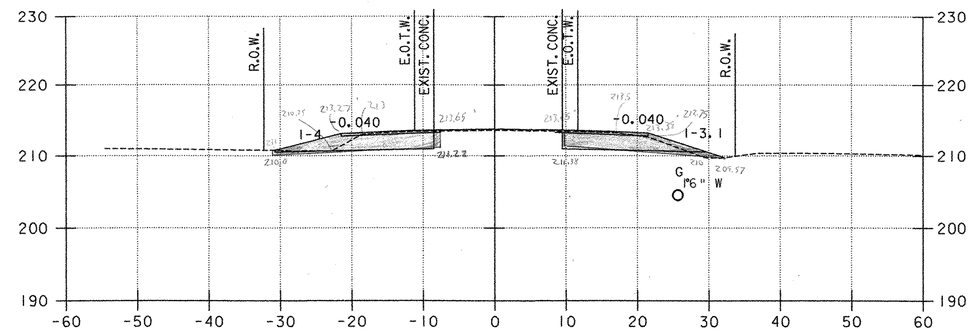

26+00

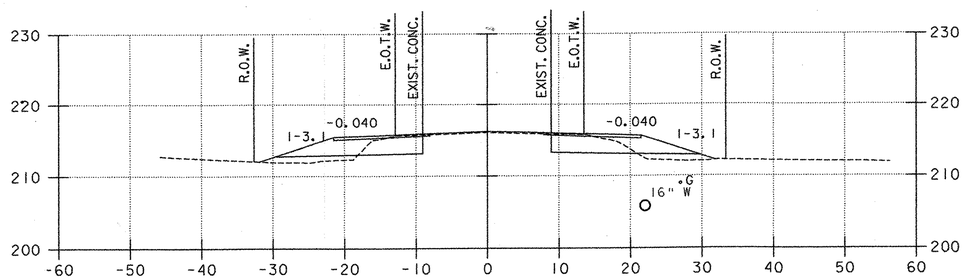

24+23

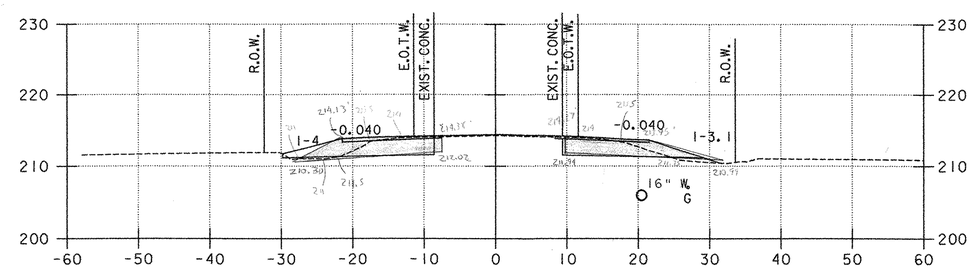

25+50

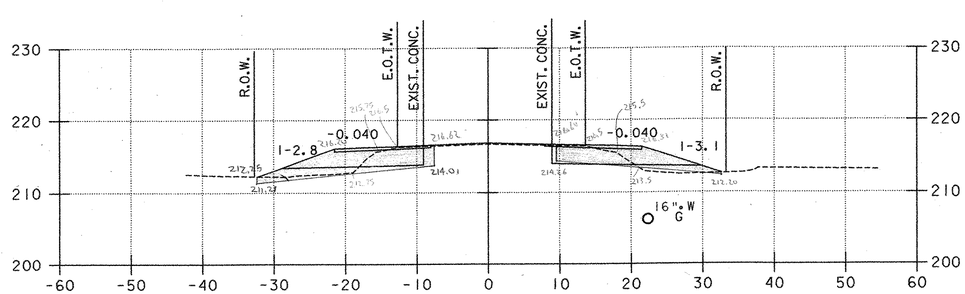

24+00

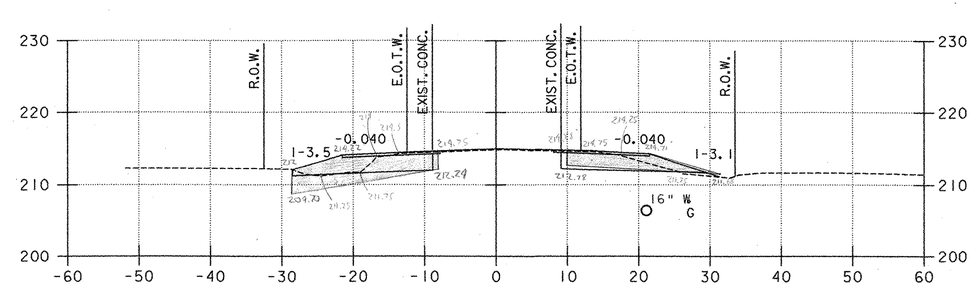

25+00

LEGEND

- (U4) PROPOSED UNDERDRAIN (SEE DRAINAGE PLAN, SHEET 20)
- (3) PROPOSED STORMWATER PIPE (SEE DRAINAGE PLAN, SHEET 20)
- (A) PROPOSED CONDUIT FOR LIGHTING (SEE LIGHTING PLAN, SHEET 31)
- UT EXISTING UNDERGROUND TELEPHONE
- W EXISTING WATER
- UD EXISTING UNDERDRAIN
- G EXISTING GAS

10 FEET H 1"=10'
V 1"=10'
@ FULL SIZE
5.0
5.0 10 FEET

Dufresne-Henry

PROJECT NAME: COLCHESTER PARK-AND-RIDE
PROJECT NUMBER: CMG PARK(18)S

FILE NAME: zk062xsl.dgn
PROJECT LEADER: CSP
DESIGNED BY: DH
U.S. ROUTE 7 - CROSS SECTION

PLOT DATE: 07/08/02
DRAWN BY: MAM
CHECKED BY: GAE
SHEET 49 OF 56

07/08/02 12:12 PM