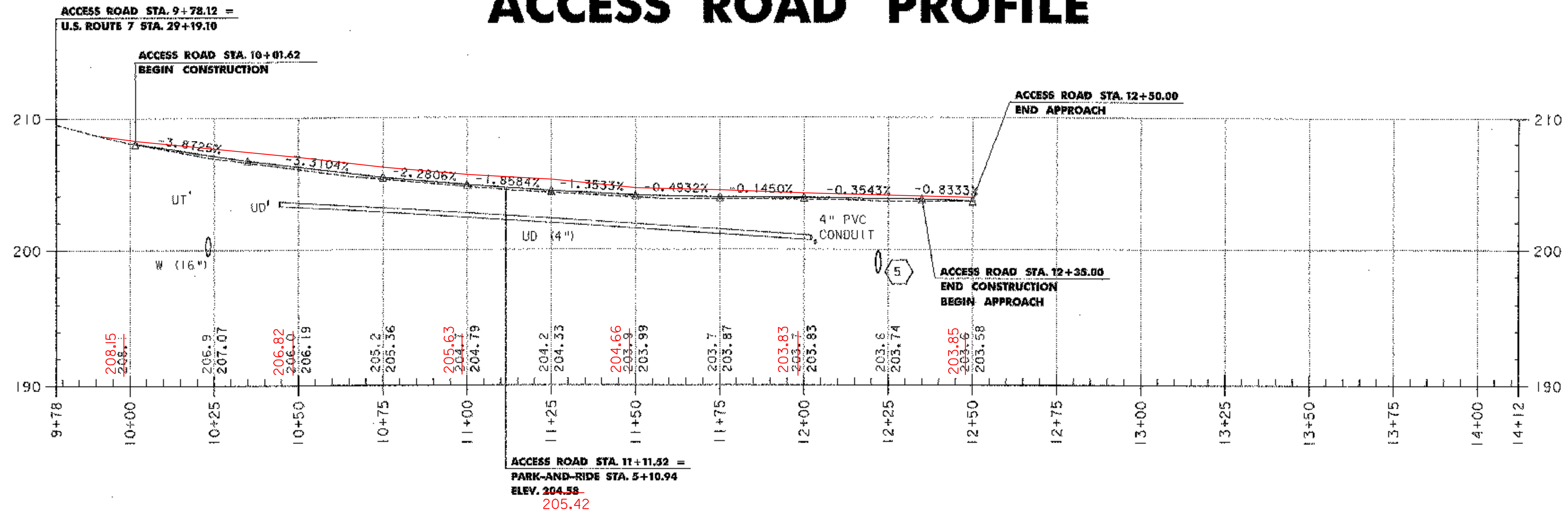


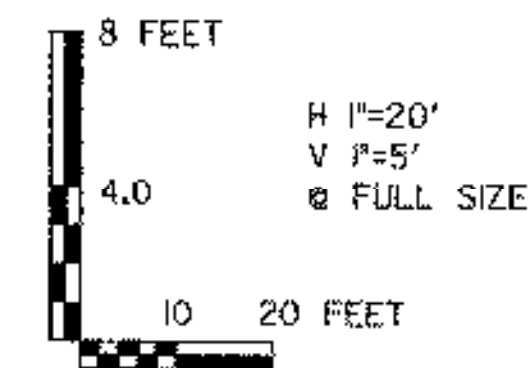
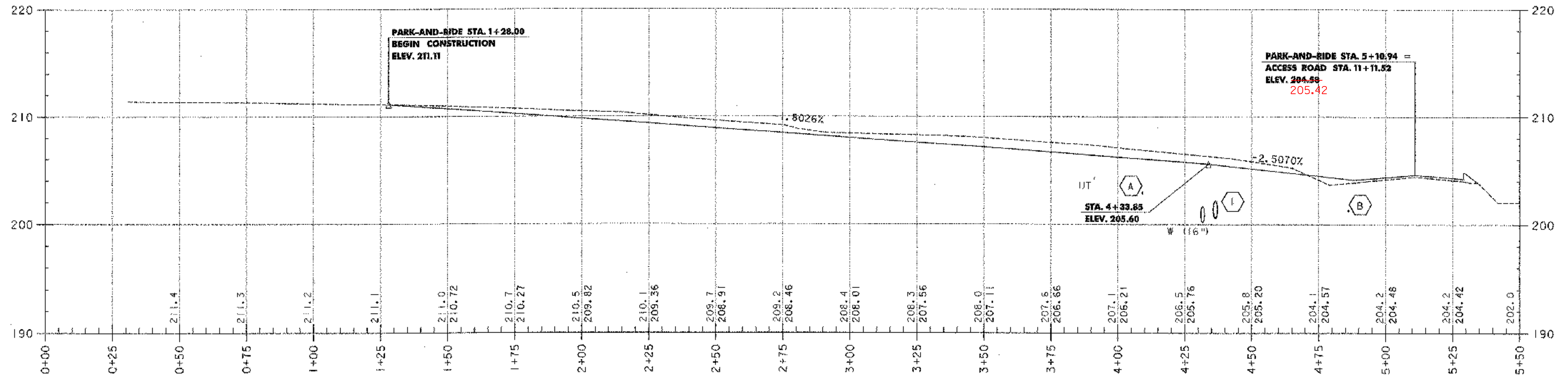
ACCESS ROAD PROFILE



- LEGEND**
- UT EXISTING UNDERGROUND TELEPHONE
 - UD EXISTING UNDERDRAIN
 - W EXISTING WATER
 - (A) PROPOSED CONDUIT (SEE LIGHTING PLAN, SHEET 31)
 - (5) PROPOSED PIPE (SEE DRAINAGE PLAN, SHEET 20)

NOTE
DEPTH OF EXISTING UTILITIES ASSUMED AND CONSIDERED APPROXIMATE.

PARK-AND-RIDE PROFILE



	PROJECT NAME: COLCHESTER PARK-AND-RIDE	PLOT DATE: 07/08/02
	PROJECT NUMBER: CMG PARK(18)S	DRAWN BY: GGG
	FILE NAME: zk062pro.dgn	CHECKED BY: GAE
	PROJECT LEADER: WLD DESIGNED BY: CSP	SHEET 19 OF 56