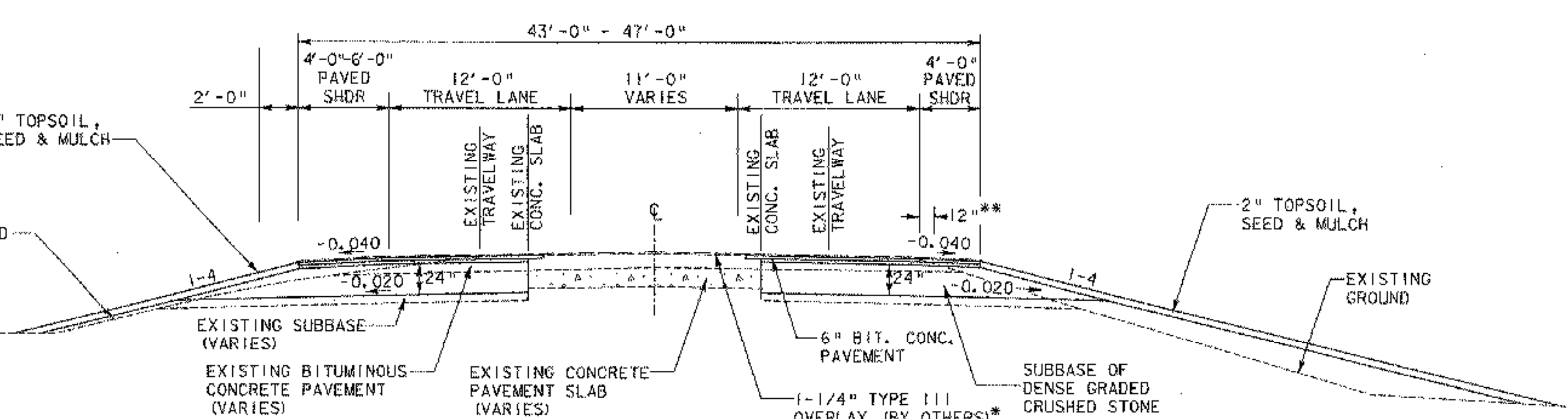
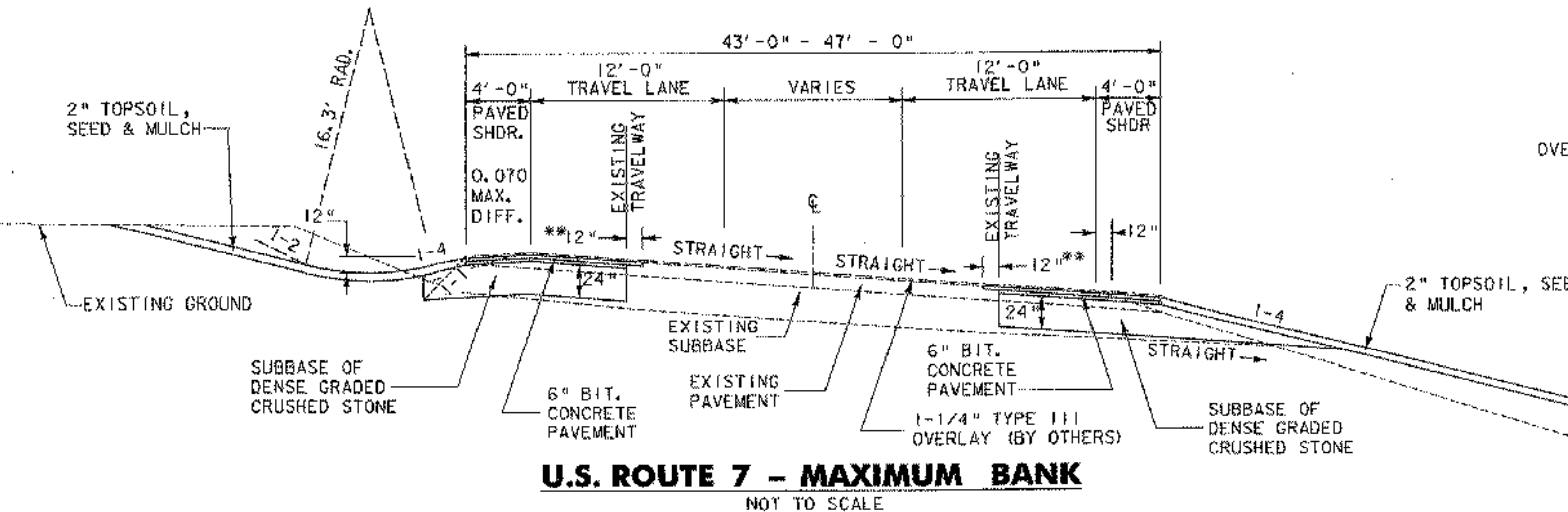
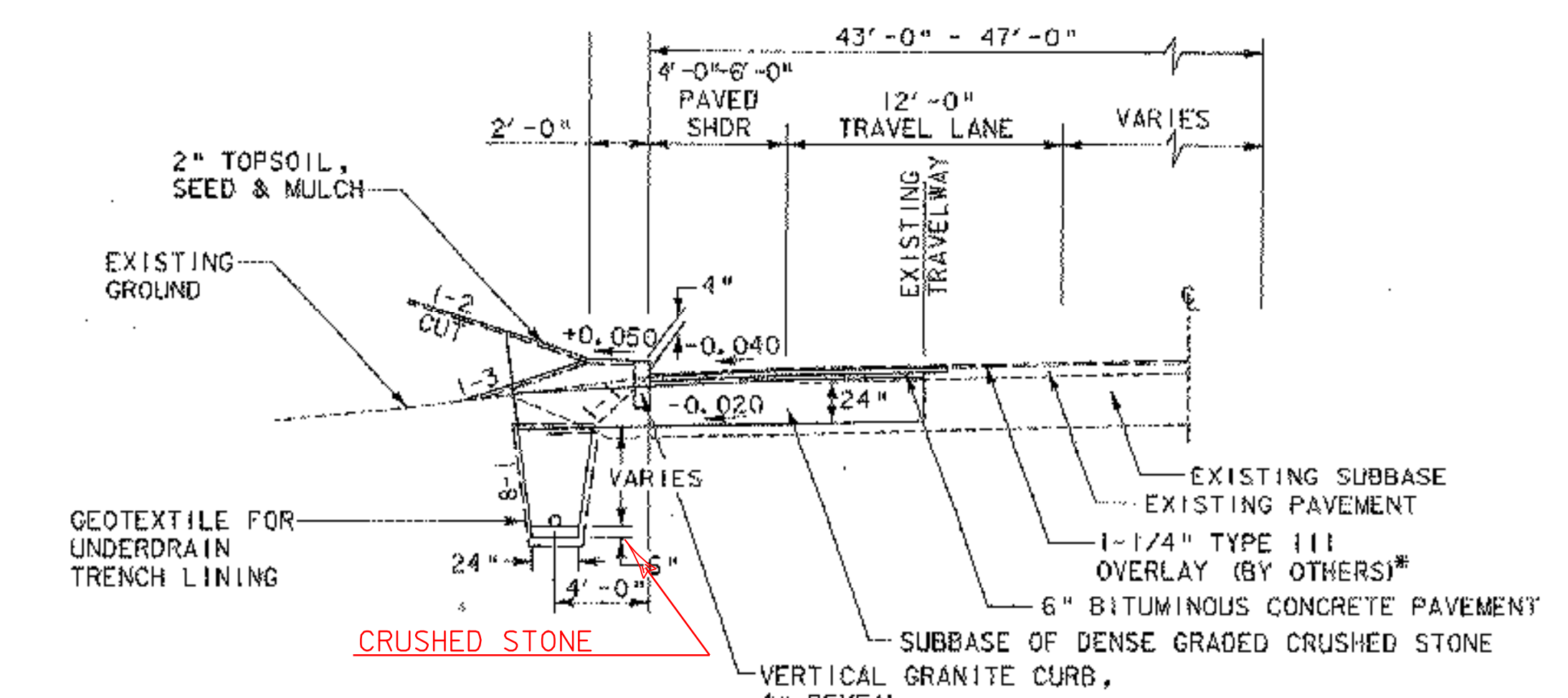
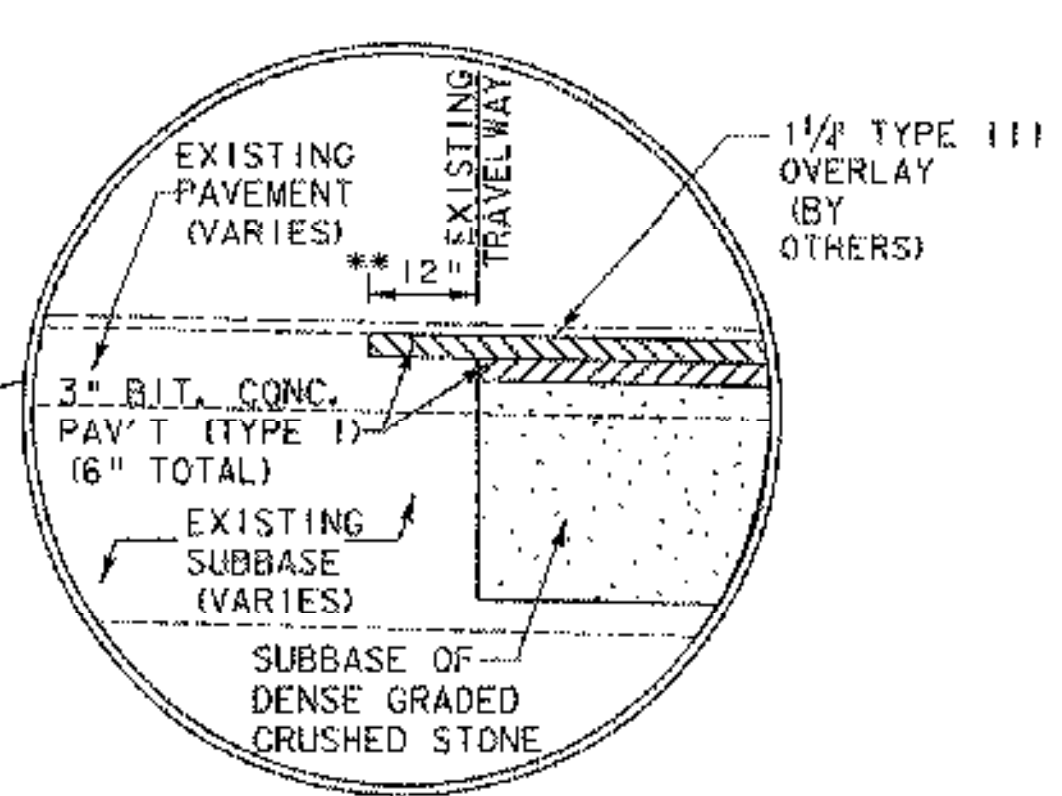
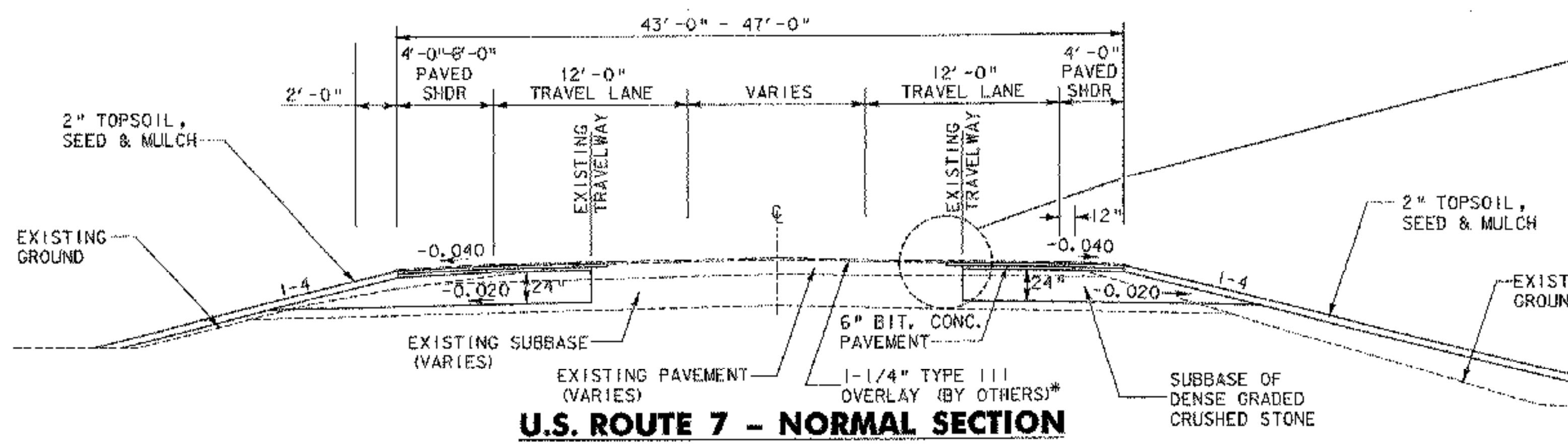


# TYPICAL SECTIONS



- NOTES:
- EXISTING CONCRETE PAVEMENT SLAB EXPECTED UNDER BITUMINOUS PAVEMENT BETWEEN U.S. ROUTE 7 STA. 19+67 AND STA. 27+32 AT A DEPTH OF 8.5" TO 12" BELOW SURFACE (PER PLAN ENTITLED "BRENTWOOD PARK" DATED 3/19/97, REVISED 9/18/97 BY LAMOUREAX, STONE & O'LEARY)
  - CONTRACTOR SHALL LOCATE THE EDGE OF THE EXISTING CONCRETE PAVEMENT SLAB ALONG BOTH SIDES OF U.S. ROUTE 7. THE PROPOSED ROAD CONSTRUCTION SHALL BEGIN AT THE EDGE OF THE EXISTING CONCRETE PAVEMENT SLAB AND EXTEND OUT TOWARDS THE SHOULDER AS SHOWN ON TYPICAL SECTION.

	PROJECT NAME: COLCHESTER PARK-AND-RIDE
	PROJECT NUMBER: CMG PARK(18)S
	FILE NAME: zk062frm.dgn
	PLOT DATE: 07/08/02
PROJECT LEADER: WLD	DRAWN BY: GGG
DESIGNED BY: CSP	CHECKED BY: GAE
<b>TYPICAL SHEET #2</b>	SHEET 4 OF 56