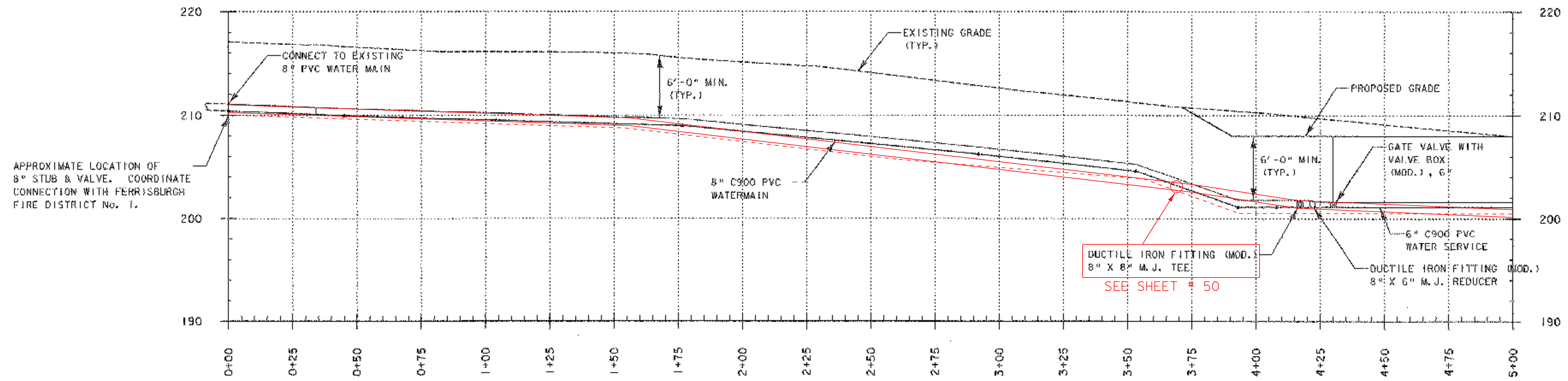
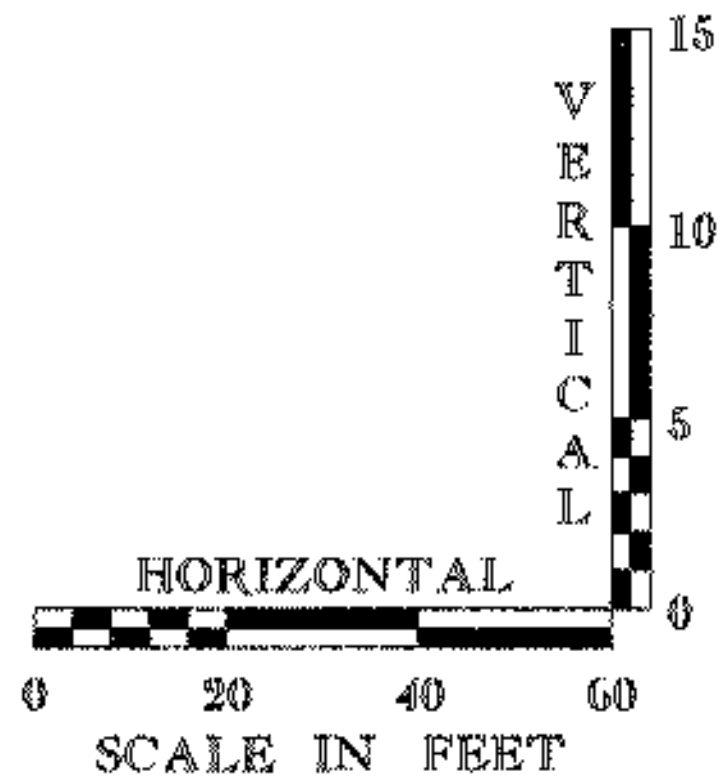
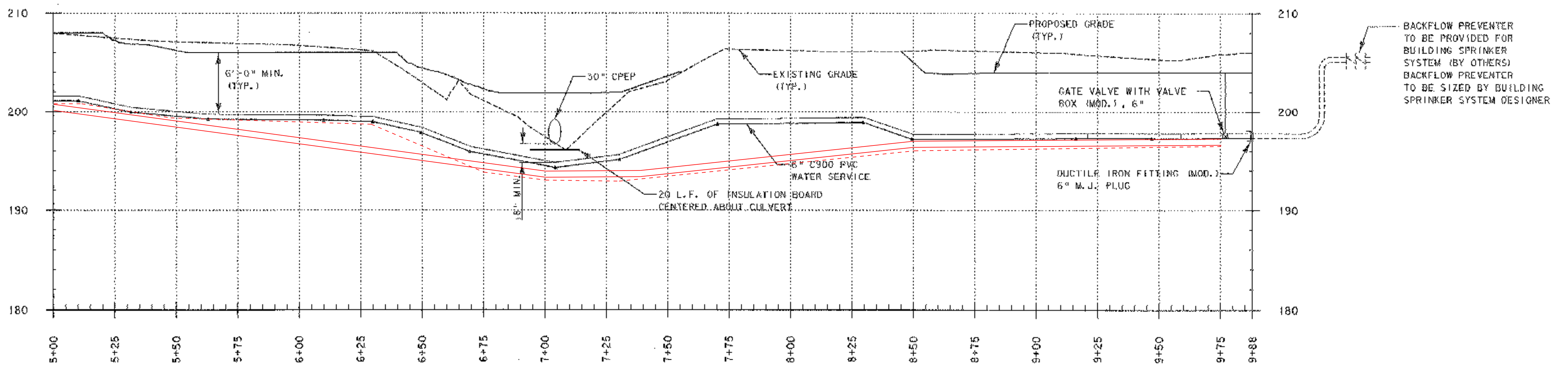


**WATERLINE PROFILE STA.=0+00 TO STA.=5+00**



**WATERLINE PROFILE STA.=5+00 TO STA.=9+88**



PROJECT NAME:	FERRISBURGH/VERGS-FERRISBURGH
PROJECT NUMBER:	CMG PARK (15)/STP EHO(21)
FILE NAME:	...PlotFiles\5waterproj.prf
PROJECT LEADER:	WLD
DESIGNED BY:	BFR
PLOT DATE:	4/19/2006
DRAWN BY:	JSK
CHECKED BY:	JTM
<b>WATER LINE PROFILES</b>	
SHEET 51 OF 65	

