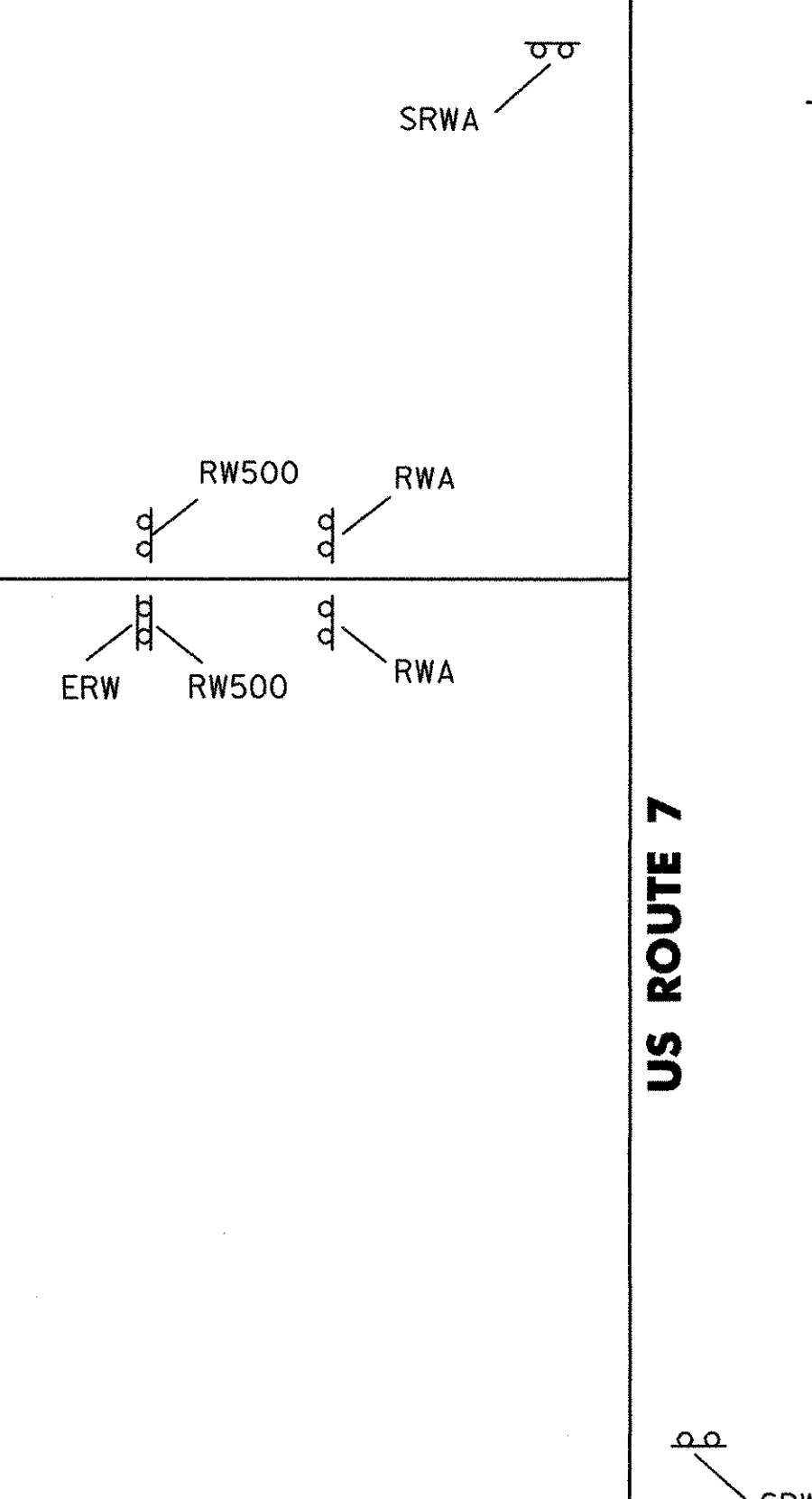
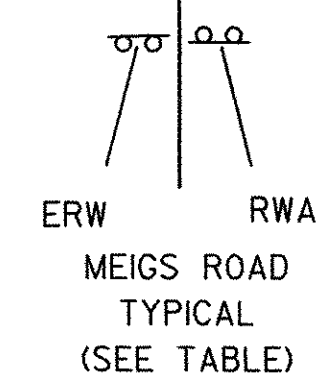
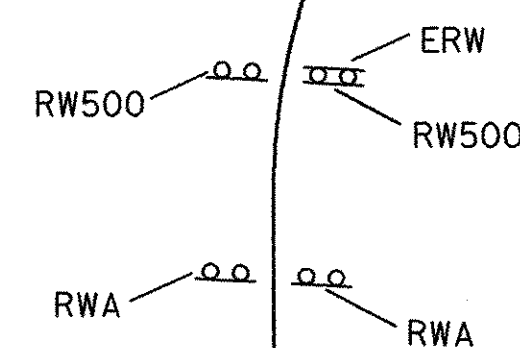


VT ROUTE 22A



US ROUTE 7



LEGEND

- ERW = END ROAD WORK
- RW500 = ROAD WORK 500 FT
- RWA = ROAD WORK AHEAD
- RWN = ROAD WORK NEXT XX MILES
- SRW500 = SIDE ROAD WORK 500 FT
- SRWA = SIDE ROAD WORK AHEAD

LOCATION	ERW	RW500	RWA	RWN	SRW500	SRWA
VT ROUTE 22A						
BEGIN PROJECT	1	2	2			
MEIGS ROAD	1		1			
END PROJECT	1	2	2			
TOTALS	3	4	5			

CONSTRUCTION APPROACH SIGNING

NOTES:

1. SEE VTrans STANDARDS E-100, E-100A, E-101, E-102, E-102A, E-106, E-107, E-108 FOR SIGN PLACEMENT.
2. SEE VTrans STANDARD E-119 FOR UTILITY WORK ZONE SIGNAGE.
3. WORK ZONE SIGNS SHALL NOT OBSCURE EXISTING TRAFFIC CONTROL DEVICES.
4. ALL DIAMOND SHAPED SIGNS SHOULD BE 48" AND INSTALLED ON TWO POSTS EACH.
5. ALL CONSTRUCTION SIGNS SHALL BE NEW OR IN LIKE-NEW CONDITION.

PROJECT NAME: FERRISBURGH/VERGS-FERRISBURGH

PROJECT NUMBER: CMG PARK (15)S/STP EHO(21)

FILE NAME: ...PlotFiles\2constapproach.p#LOT DATE: 4/19/2006

PROJECT LEADER: WLD DRAWN BY: MBL

DESIGNED BY: CSP/GGG CHECKED BY: GAS

CONSTRUCTION APPROACH SIGNING SHEET 21 OF 65

