

**INDEX OF SHEETS**

- 1 TITLE SHEET
- 2-3 PROJECT TYPICAL SHEETS
- 4-5 QUANTITY SHEETS
- 6 ITEM DETAIL SUMMARY SHEET
- 7 DITCH CLEANING DETAIL SHEET
- 8-45 PAVING PROJECT LAYOUT SHEETS
- 46-54 SUPERELEVATION BANKING DIAGRAM SHEETS
- 55-57 TRAFFIC SIGN SUMMARY SHEETS
- 58-59 BRIDGE DETAIL SHEETS
- 60 MISCELLANEOUS DETAIL SHEET
- 61 CONSTRUCTION APPROACH SIGNING & SIGN DETAIL SHEET

**VAOT STANDARDS**

- |        |                                                            |          |
|--------|------------------------------------------------------------|----------|
| B-1    | BANKING TABLES                                             | 06-01-94 |
| C-1    | GRANITE SLOPE EDGING                                       | 01-03-00 |
| D-3    | TREATED GUTTERS                                            | 06-01-94 |
| D-6    | REINFORCED CONCRETE DROP INLET (DITCHES)                   | 06-01-94 |
| D-8    | REINFORCED CONCRETE DROP INLET                             | 01-03-00 |
| D-9    | REINFORCED CONCRETE DROP INLET                             | 06-01-94 |
| D-10   | REINFORCED CONCRETE DROP INLET                             | 06-01-94 |
| D-11   | GRATES & COVERS (TYPE A)                                   | 06-01-94 |
| D-15   | CAST IRON GRATE (TYPE D & E)                               | 06-01-94 |
| E-100  | CONSTRUCTION APPROACH SIGNS                                | 01-02-04 |
| E-100A | SIDEROAD CONSTRUCTION APPROACH SIGNS                       | 01-02-04 |
| E-101  | CONSTRUCTION SIGN DETAILS                                  | 05-30-03 |
| E-102  | CONSTRUCTION SIGN DETAILS                                  | 06-30-03 |
| E-102A | CONSTRUCTION SIGN DETAILS                                  | 05-01-04 |
| E-103  | MAINLINE TRAFFIC CONTROL DETAILS                           | 03-01-04 |
| E-106  | TRAFFIC CONTROL - MISCELLANEOUS DETAILS                    | 03-01-04 |
| E-107  | DELINEATION, BARRICADES AND DETOURS FOR CONSTRUCTION AREAS | 06-30-03 |
| E-107A | BREAKAWAY BARRICADE DETAILS                                | 08-08-95 |
| E-108  | CONSTRUCTION ZONE LONGITUDINAL DROP OFFS                   | 08-18-95 |
| E-110  | MAJOR MAINTAINANCE OPERATION LANE CLOSURE                  | 08-08-95 |
| E-111  | MAINTENANCE OPERATION APPROACH SIGNS                       | 03-11-97 |
| E-119  | UTILITY WORK ZONE                                          | 03-01-04 |
| E-120  | STANDARD SIGN PLACEMENT - FREEWAY/EXPRESSWAY               | 08-08-95 |
| E-121  | STANDARD SIGN PLACEMENT - RURAL ROADS                      | 08-08-95 |
| E-138  | MILEMARKER DETAILS - STATE & TOWN HIGHWAYS                 | 05-30-03 |
| E-141  | REGULATORY SIGN DETAILS                                    | 09-20-95 |
| E-143  | REGULATORY SIGN DETAILS                                    | 06-15-04 |
| E-146  | REGULATORY SIGN DETAILS                                    | 09-20-95 |
| E-150  | WARNING SIGN DETAILS                                       | 05-01-04 |
| E-151  | WARNING SIGN DETAILS                                       | 05-01-04 |
| E-153  | WARNING SIGN DETAILS                                       | 05-01-04 |
| E-160  | FLANGED CHANNEL STEEL SIGN POST                            | 05-20-99 |
| E-164  | SQUARE STEEL SIGN POST                                     | 05-20-99 |
| E-191  | PAVEMENT MARKING DETAILS                                   | 02-01-99 |
| E-192  | PAVEMENT MARKING DETAILS                                   | 10-12-00 |
| E-193  | PAVEMENT MARKING DETAILS                                   | 08-18-95 |
| G-1    | STEEL BEAM GUARD RAIL                                      | 01-03-00 |
| G-1D   | STEEL BEAM GUARD RAIL                                      | 01-03-00 |
| G-4    | YIELDING MARKER POSTS                                      | 06-01-94 |
| G-19   | GENERIC GRADING PLANS FOR GUARDRAIL END TERMINAL           | 11-15-02 |

# STATE OF VERMONT AGENCY OF TRANSPORTATION



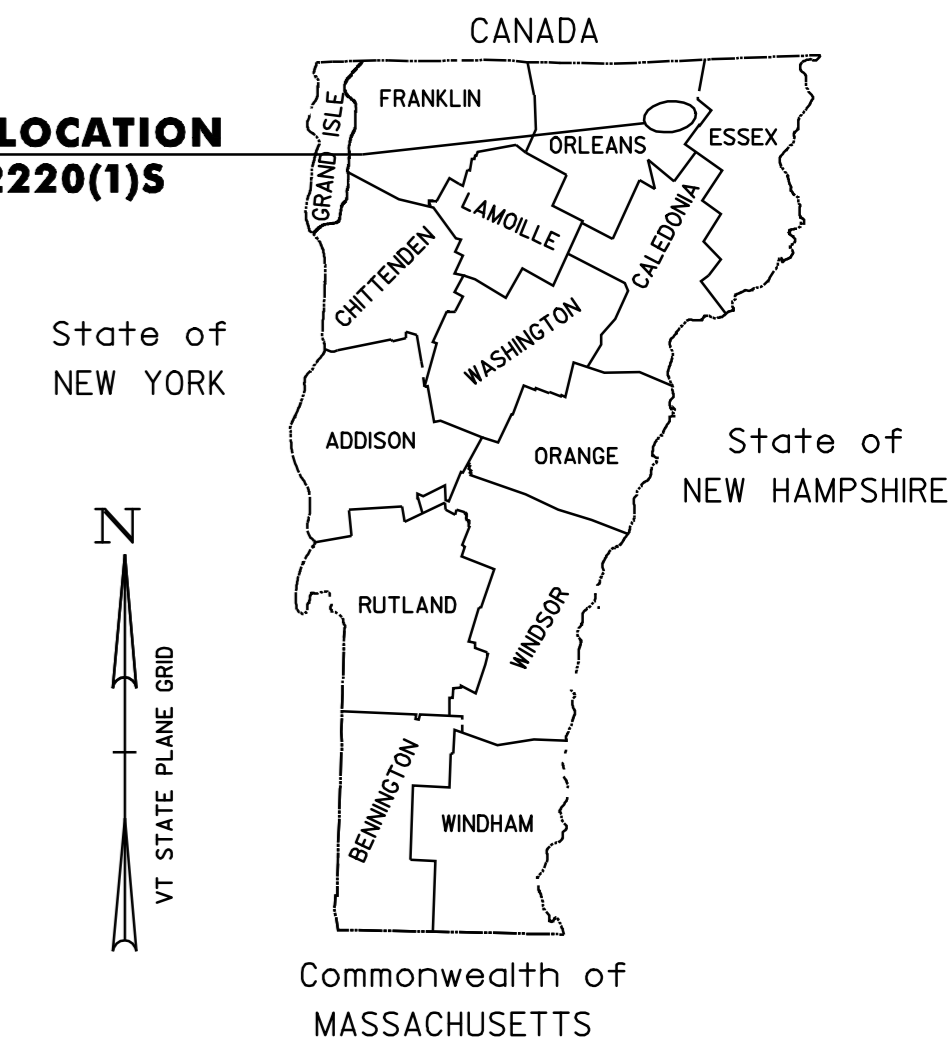
## PROPOSED IMPROVEMENTS TOWN OF MORGAN COUNTY OF ORLEANS VERMONT ROUTE 111

BEGINNING IN THE TOWN OF MORGAN AT STA 50+79.36 (MM 0.962) AND EXTENDING  
EASTERLY ALONG VERMONT ROUTE 111 THROUGH THE TOWN OF MORGAN FOR A DISTANCE  
OF APPROXIMATELY 27,656.64 FEET (5.238 MILES) TO STA 327+36.00 (MM 6.200).

STATION TO STATION DATA	LENGTH	
	(FEET)	(MILES)
TOWN OF MORGAN STA 50+79.36 TO STA 327+36.00 (MM 0.962 TO MM 6.200)	27,656.64	5.238
<b>PROJECT TOTALS</b>	<b>27,656.64</b>	<b>5.238</b>

WORK TO BE PERFORMED UNDER THIS PROJECT INCLUDES RECLAIMING THE EXISTING ROADBED  
AND RESURFACING WITH A COMBINATION OF BINDER AND WEARING COURSES, NEW PAVEMENT  
MARKINGS, GUARD RAIL IMPROVEMENTS, DRAINAGE IMPROVEMENTS, DITCHING AND INCIDENTAL ITEMS.

**PROJECT LOCATION  
AC STP 2220(1)S**




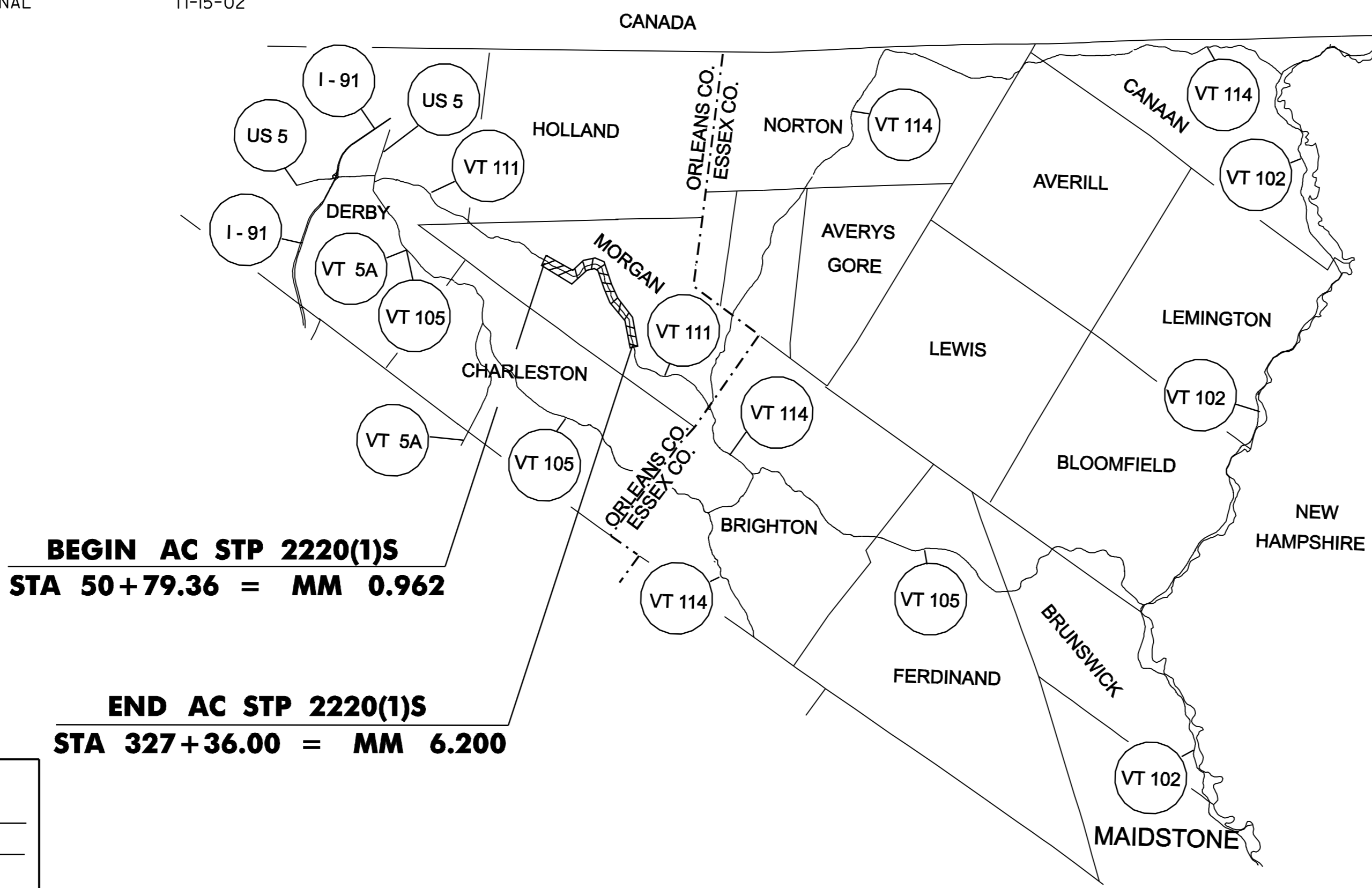
**TRAFFIC DATA**

	ADT		DHV		ESAL'S	ESAL'S
	2005	2015	2005	2015	2005-2015	2005-2025
BEGINNING OF PROJECT TO TH 1 (MM 0.962 TO 4.61)	1500	1800	330	360	212,000	546,000
TH 1 TO END OF PROJECT (MM 4.61 TO 6.200)	820	960	240	260	202,000	507,000

**CONVENTIONAL SIGNS**

COUNTY LINE	---
TOWN LINE	----
LIMITS OF ACCESS	—o—o—o—
POINT OF ACCESS	X
FENCE LINE	—x—x—
STONE WALL	=====
TRAVELED WAY	—o—o—o—
GUARD RAIL	—o—o—o—
RAILROAD	
SURVEY LINE	—+—+—+—
CULVERT	—+—+—+—
POWER POLE	∅
TELEPHONE POLE	∅
TREES	⊗ ⊛
CONTROL OF ACCESS	///
PROPERTY LINE	—+—+—+—
R.O.W. TAKING LINE	—+—+—+—
SLOPE RIGHTS	—o—o—o—
TOP OF CUT	—△—△—△—
TOE OF SLOPE	—o—o—o—

DATUM	
VERTICAL	N/A
HORIZONTAL	N/A



RIGHT-OF-WAY LIMITS, IF APPLICABLE, ARE PROVIDED SOLELY FOR THE CONVENIENCE OF THE STATE AND ITS CONTRACTOR DURING THE COURSE OF THIS PAVING PROJECT. ANY REFERENCES TO OFFSETS ON THESE PLANS ARE APPROXIMATE AND SHOULD NOT BE RELIED UPON FOR ANY OTHER PURPOSES.

UNLESS OTHERWISE NOTED, ALL DRAWINGS AND DETAILS ON THESE PLANS ARE DRAWN "NOT TO SCALE".

THESE PLANS ARE SUBJECT TO SUCH ENGINEERING CHANGES AS MAY BE REQUIRED BY THE FEDERAL HIGHWAY ADMINISTRATION OR THE DIRECTOR OF PROGRAM DEVELOPMENT.  
CONSTRUCTION IS TO BE CARRIED ON IN ACCORDANCE WITH THESE PLANS AND THE STANDARD SPECIFICATIONS FOR CONSTRUCTION DATED 2001, AS APPROVED BY THE FEDERAL HIGHWAY ADMINISTRATION ON JANUARY 4, 2001 FOR USE ON THIS PROJECT, INCLUDING ALL SUBSEQUENT REVISIONS AND SUCH REVISED SPECIFICATIONS AND SPECIAL PROVISIONS AS ARE INCORPORATED IN THESE PLANS.

DEPARTMENT OF TRANSPORTATION FEDERAL HIGHWAY ADMINISTRATOR
APPROVED _____ DATE _____
DIRECTOR OF PROGRAM DEVELOPMENT
APPROVED _____ DATE _____
PROJECT MANAGER : WOOLAVER
PROJECT NAME : <b>MORGAN</b>
PROJECT NUMBER : <b>AC STP 2220(1)S</b>
SHEET <b>1</b> OF <b>61</b> SHEETS