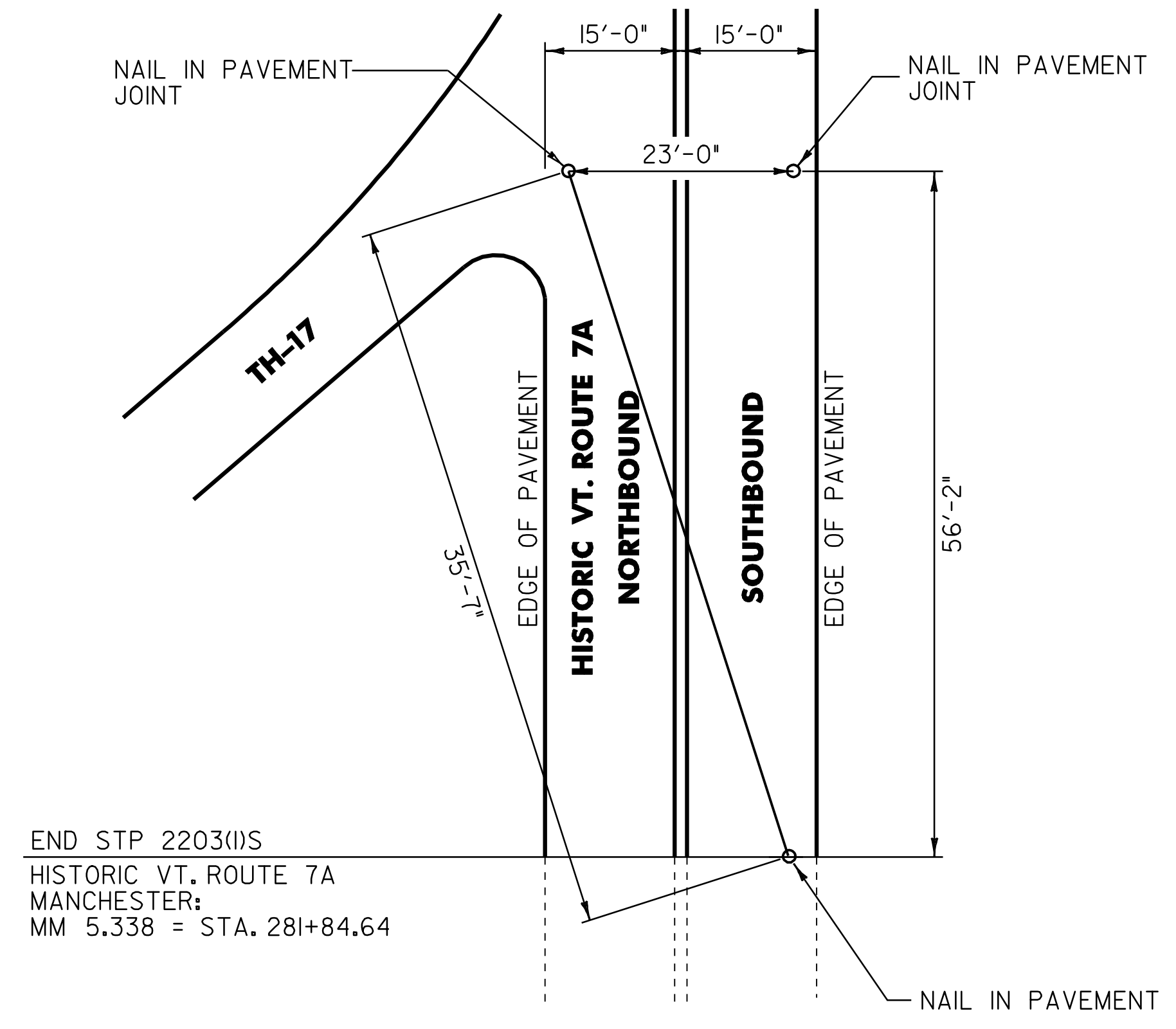
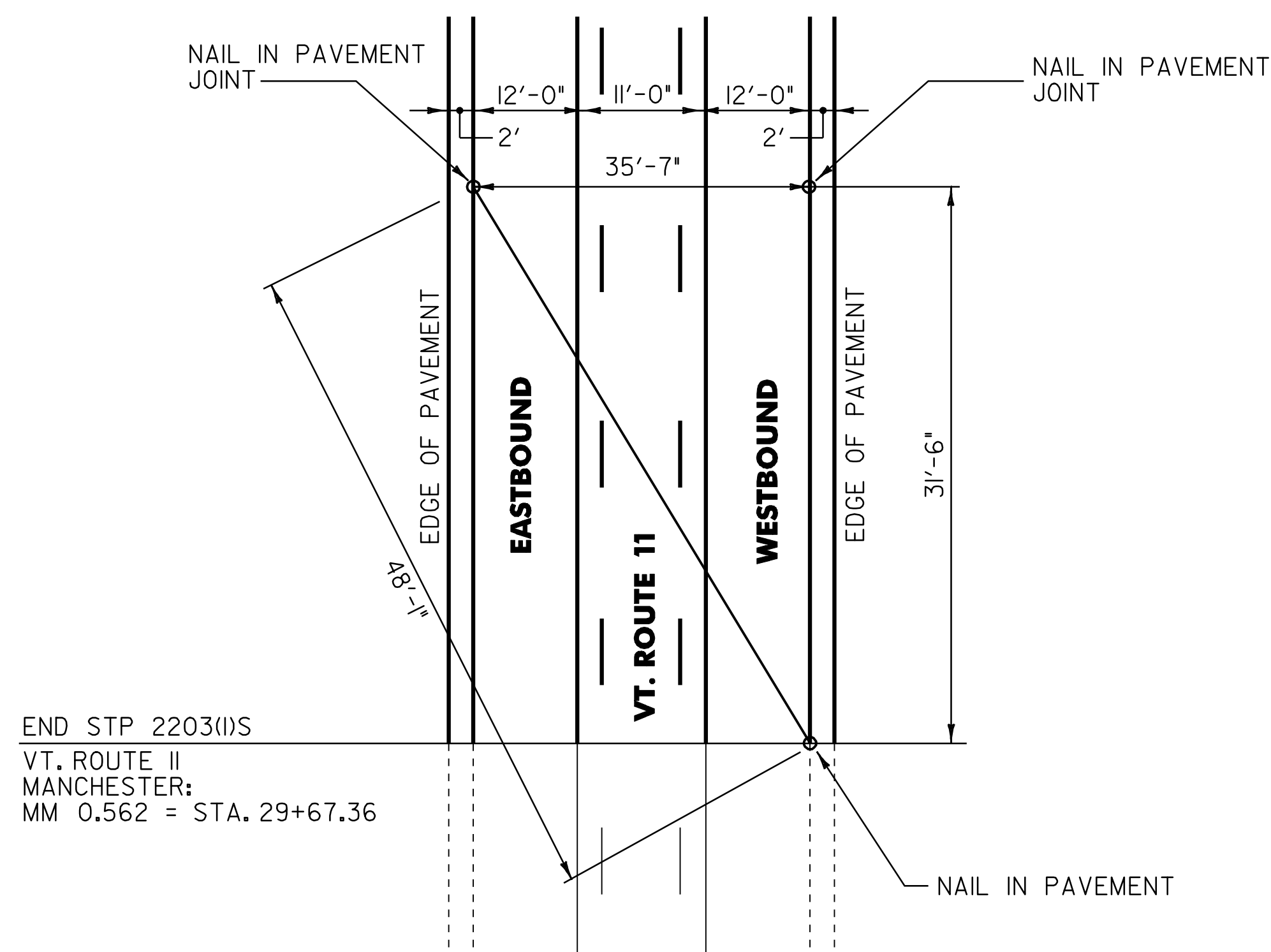


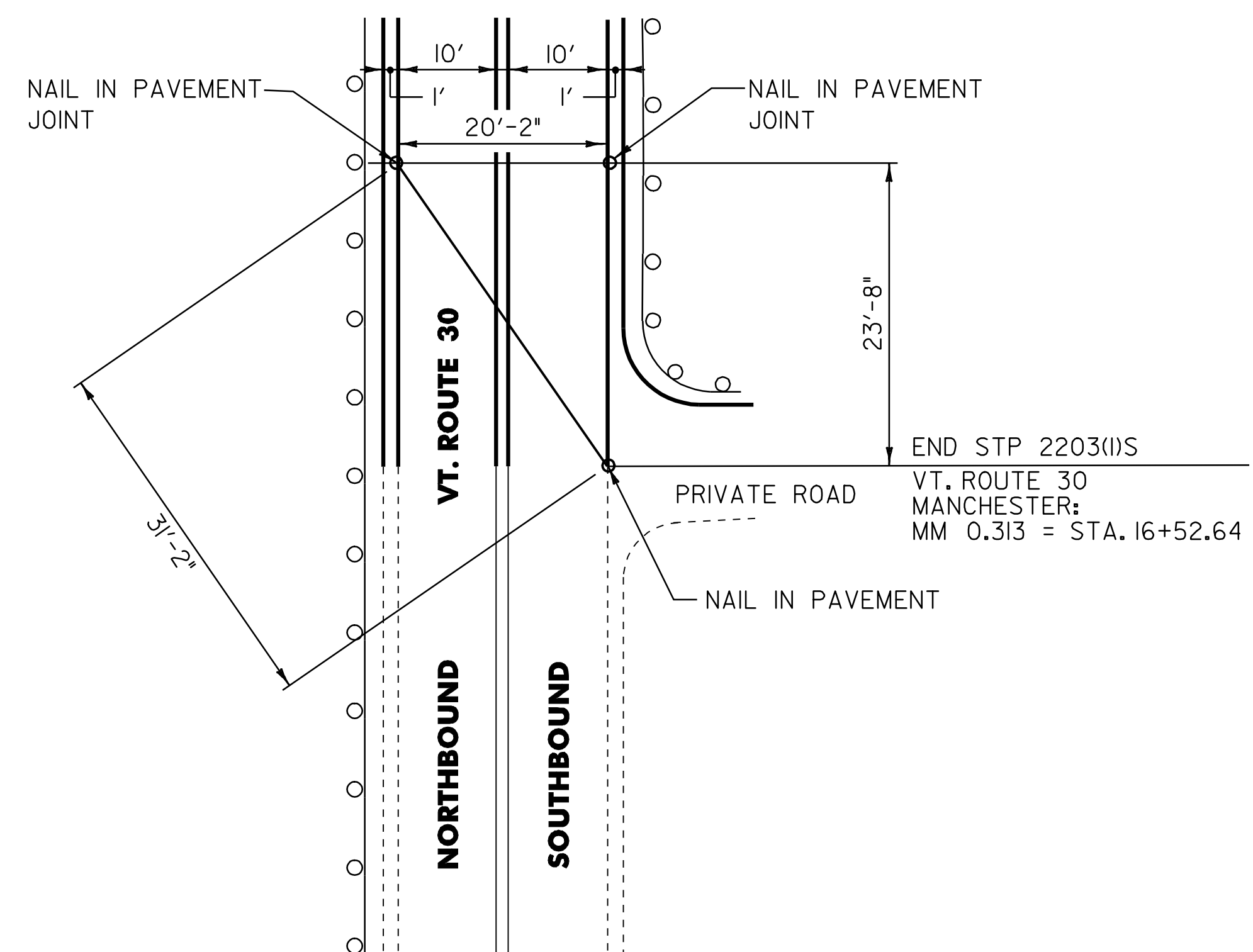
**BEGIN PROJECT  
LOCATION TIES  
HISTORIC VT. ROUTE 7A**



**END PROJECT  
LOCATION TIES  
HISTORIC VT. ROUTE 7A**



**END PROJECT  
LOCATION TIES  
VT. ROUTE 11**



**END PROJECT  
LOCATION TIES  
VT. ROUTE 30**

NOT TO SCALE

**PROJECT  
TIE  
SHEET**

PROJECT NAME: MANCHESTER  
PROJECT NUMBER: STP 2203(I)S

FILE NAME: p99cl58.dgn  
PROJECT LEADER: D.E.G.  
DESIGNED BY: M.J.M.  
IPARM FILE: p99cl58pts.i

PLOT DATE: 09-MAY-2008  
DRAWN BY: C.A.K.  
CHECKED BY: D.W.E.  
SHEET 6 OF 68