Metric

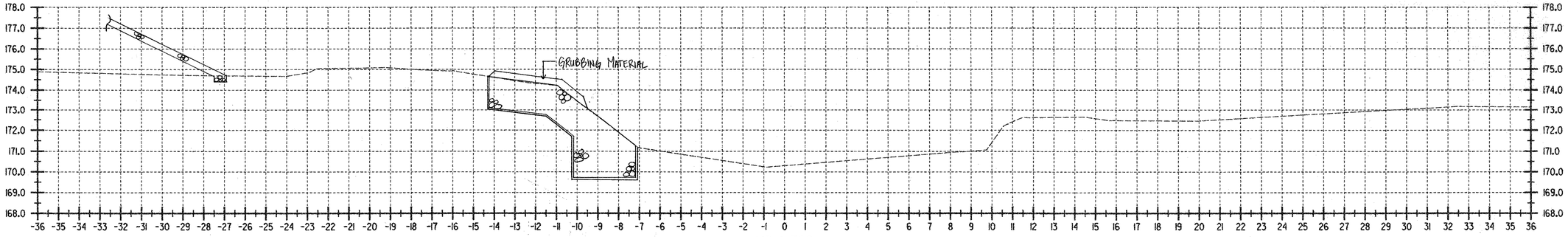

WR 1+380
WALLOOMSAC RIVER

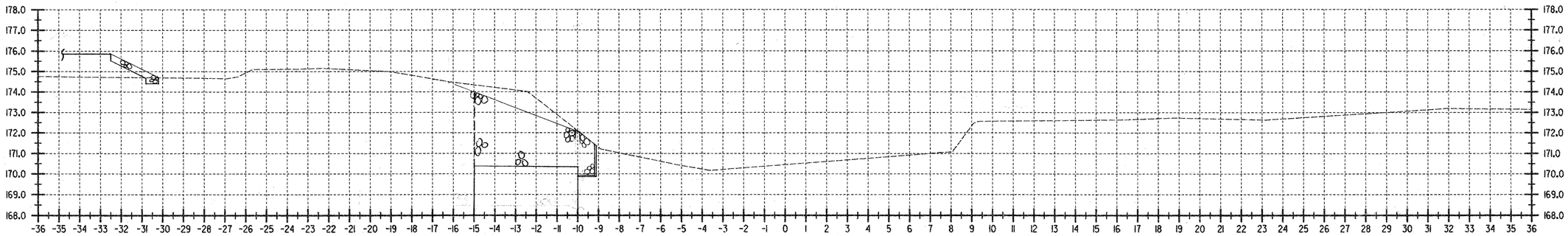

WR 1+370
WALLOOMSAC RIVER

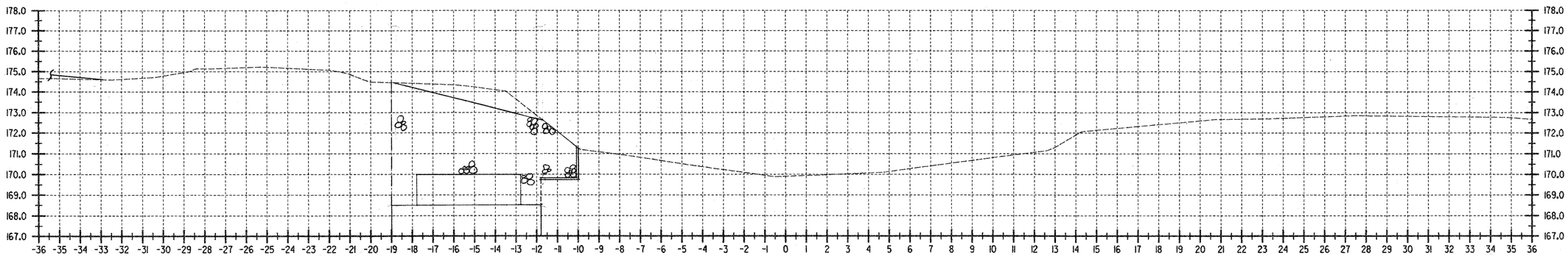

WR 1+360
WALLOOMSAC RIVER

DATUM

VERTICAL	NAVD 88
HORIZONTAL	NAD 83 (1992)

ALL DIMENSIONS IN MILLIMETERS
EXCEPT AS INDICATED

2 0 2 m

H 1:100
V 1:100

SURVEYED BY C.H.A. & V.S.E. DATE 12/93
DRAWN BY J.S.L. DATE 6/98
SQUAD LEADER T.P.K.
DESIGN FILE NO. /5116/VAOT/VTSECT3.D
PARM FILE _____ DATE PLOTTED _____
PROJ. NAME BENNINGTON - HOOSICK D.P.I. 014601 c/4
PROJ. NO. P.I.N. 1306.60
SHEET 374 OF 385 SHEETS