


676.10 DELINEATORS W/ STEEL POSTS
AS SHOWN - 4

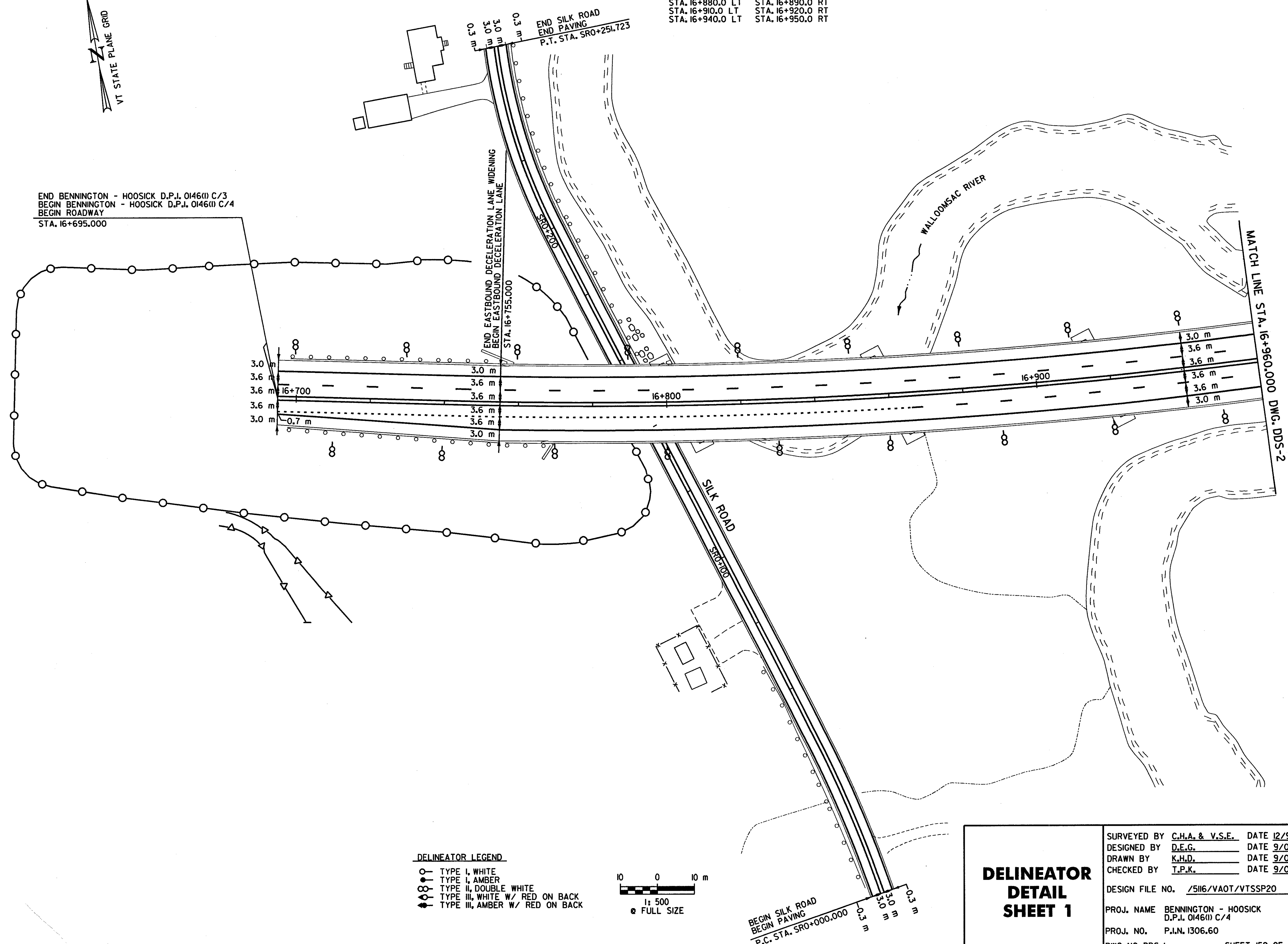
- TYPE II, DOUBLE WHITE
 STA. 16+700.0 LT
 STA. 16+730.0 LT
 STA. 16+710.0 RT
 STA. 16+740.0 RT

676.10 DELINEATORS W/ STEEL POSTS (MOD.)
AS SHOWN - 14

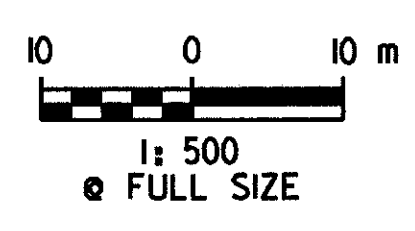
- TYPE II, DOUBLE WHITE
 STA. 16+760.0 LT STA. 16+770.0 RT
 STA. 16+790.0 LT STA. 16+800.0 RT
 STA. 16+820.0 LT STA. 16+830.0 RT
 STA. 16+850.0 LT STA. 16+860.0 RT
 STA. 16+880.0 LT STA. 16+890.0 RT
 STA. 16+910.0 LT STA. 16+920.0 RT
 STA. 16+940.0 LT STA. 16+950.0 RT



END BENNINGTON - HOOSICK D.P.J. 0146(1) C/3
 BEGIN BENNINGTON - HOOSICK D.P.J. 0146(1) C/4
 BEGIN ROADWAY
 STA. 16+695.000



- DELINEATOR LEGEND**
 ○ TYPE I, WHITE
 ● TYPE I, AMBER
 ○ TYPE II, DOUBLE WHITE
 ○ TYPE III, WHITE W/ RED ON BACK
 ● TYPE III, AMBER W/ RED ON BACK



DATUM	
VERTICAL	NAVD 88
HORIZONTAL	NAD 83 (1992)

DELINEATOR SHEET 1	SURVEYED BY	C.H.A. & V.S.E.	DATE	12/93
	DESIGNED BY	D.E.G.	DATE	9/00
	DRAWN BY	K.H.D.	DATE	9/00
	CHECKED BY	T.P.K.	DATE	9/00
DESIGN FILE NO.		/516/VAOT/VTSSP20		
PROJ. NAME		BENNINGTON - HOOSICK D.P.J. 0146(1) C/4		
PROJ. NO.		P.I.N. 1306.60		
DWG NO. DDS-1		SHEET 159 OF 385		

FILE NAME = u:\5116\vaot\cont-act4\vtssp20.dgn
 DATE/TIME = 08 SEP 2000
 USER = 1459