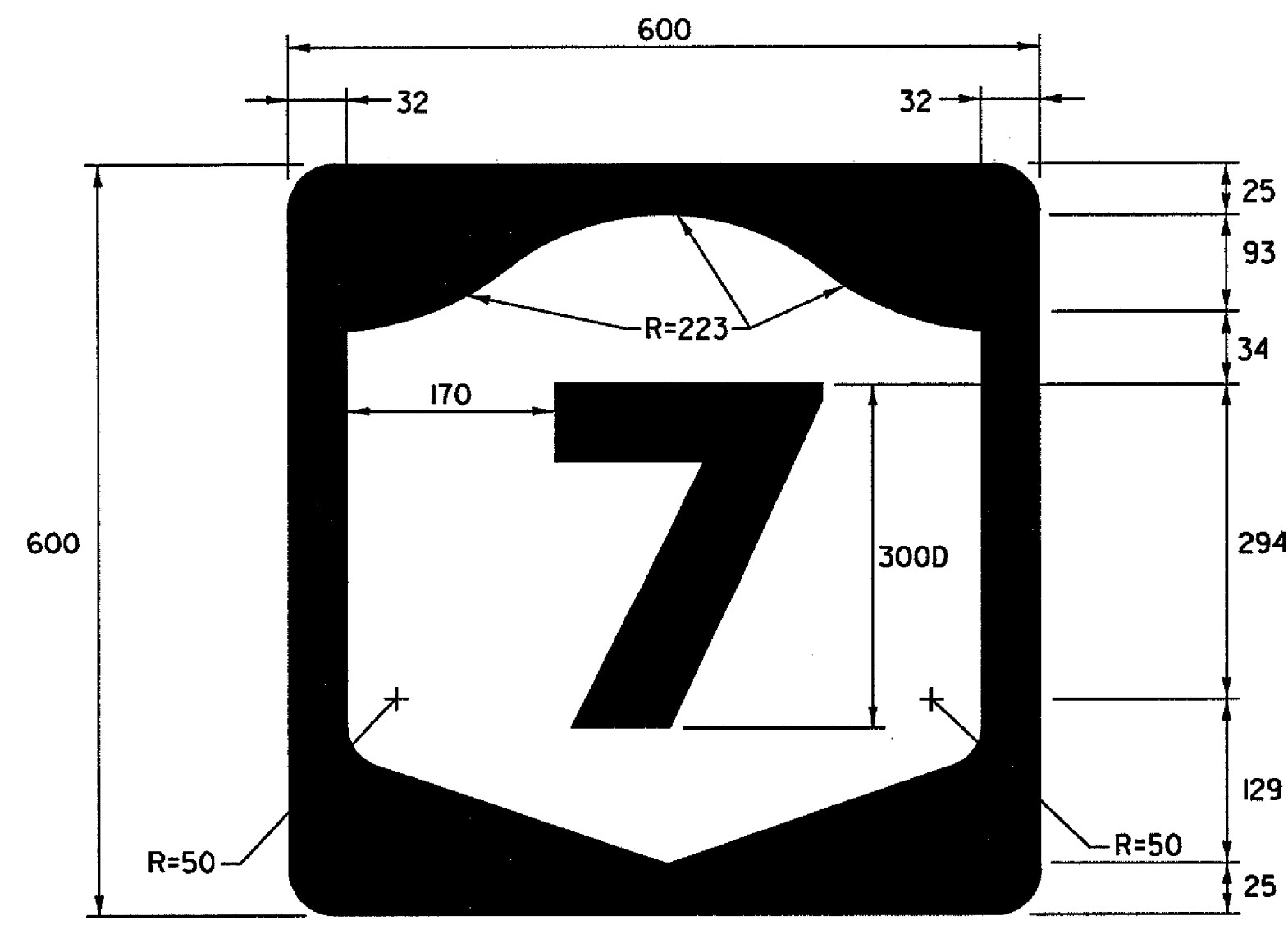



COLOR: BLACK BORDER & TEXT (REFLECTORIZED)
WHITE BACKGROUND (REFLECTORIZED)

MATERIAL: PER VAOT STANDARD E-136AM
SIGN - VT. ROUTE 67A
STA. 60+980.0, RT
STA. 61+160.0, LT



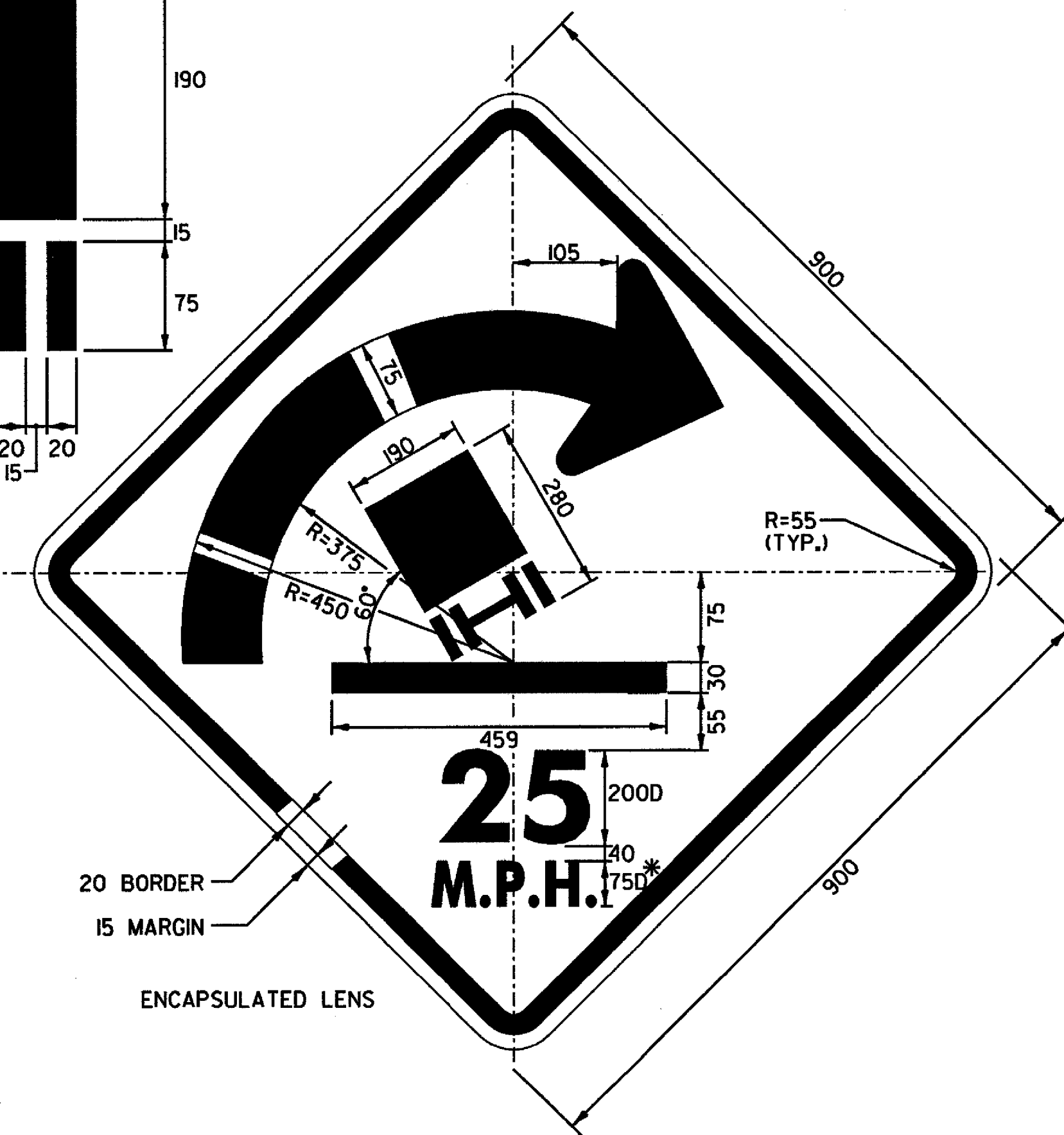
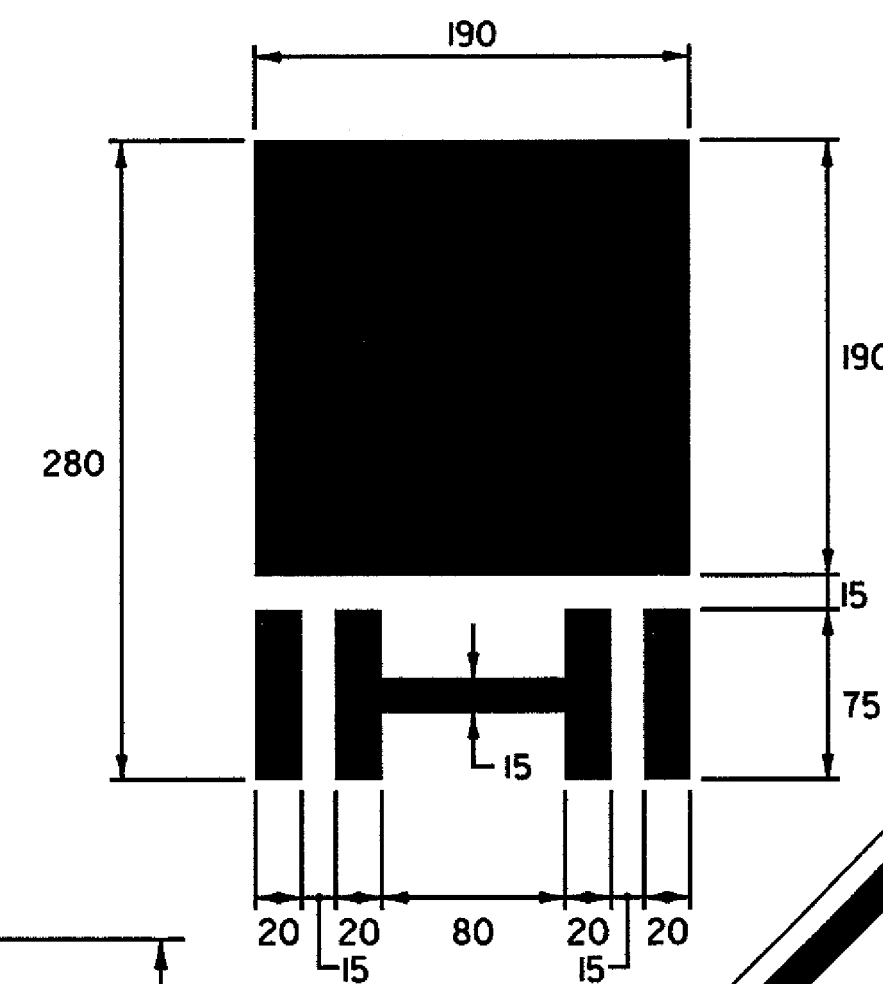
COLOR: BLACK BORDER & TEXT (REFLECTORIZED)
WHITE BACKGROUND (REFLECTORIZED)

MATERIAL: PER VAOT STANDARD E-136AM
SIGN - VT. ROUTE 67A
STA. 60+980.0, RT
STA. 61+160.0, LT



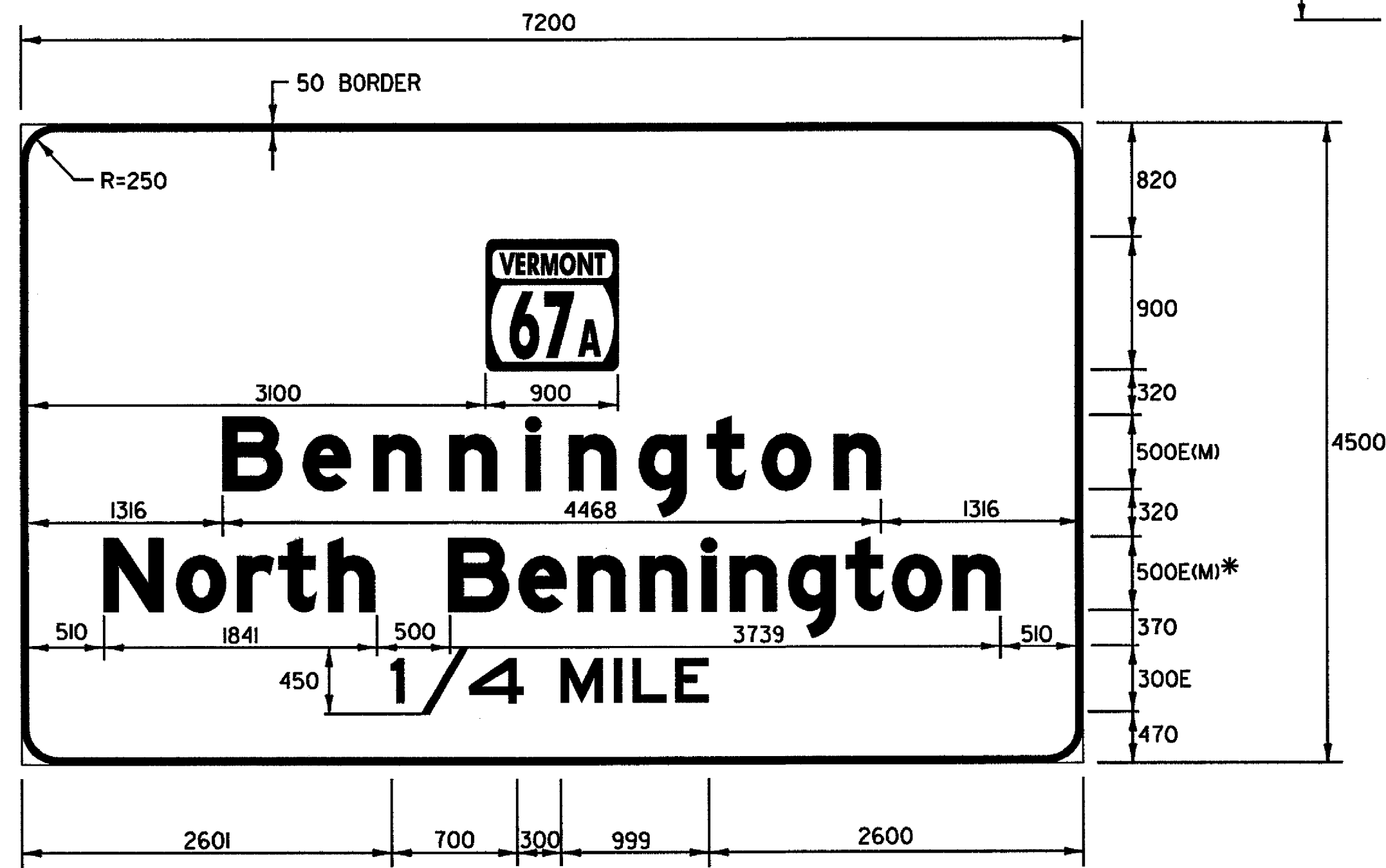
COLOR: WHITE OR SILVER BORDER & TEXT (REFLECTORIZED)
GREEN BACKGROUND (REFLECTORIZED)

MATERIAL: PER VAOT STANDARD E-123M
SIGN - VT. ROUTE 67A
STA. 60+770.0, RT
STA. 60+770.0, RT



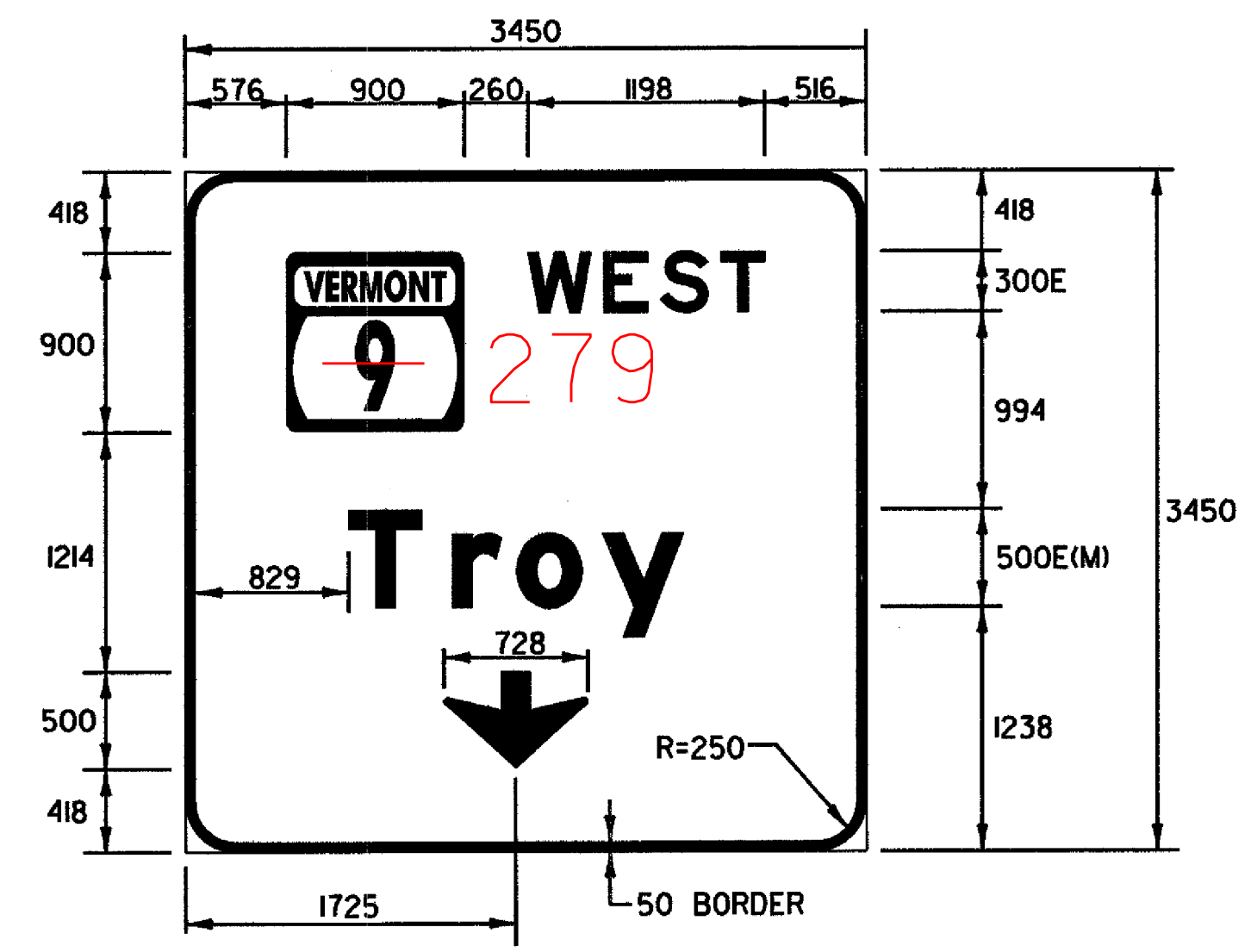
COLOR: BLACK BORDER, SYMBOL & TEXT (REFLECTORIZED)
YELLOW BACKGROUND (REFLECTORIZED)

MATERIAL: PER VAOT STANDARD E-151M
* 100% INCREASE IN SPACING
SIGN - VT. ROUTE 9, RAMP B
STA. 610+000.4, RT



COLOR: WHITE BORDER & TEXT (REFLECTORIZED)
GREEN BACKGROUND (REFLECTORIZED)

MATERIAL: PER VAOT STANDARD E-131M
*50% REDUCTION IN SPACING
SIGN - VT. ROUTE 9
STA. 17+670.0, LT



COLOR: WHITE BORDER & TEXT (REFLECTORIZED)
GREEN BACKGROUND (REFLECTORIZED)

MATERIAL: PER VAOT STANDARD E-131M
SIGN - VT. ROUTE 9, RAMP B
STA. 610+146.5, LT

DATUM	
VERTICAL	NAVD 88
HORIZONTAL	NAD 83 (1992)

TRAFFIC SIGN DETAIL SHEET 2	SURVEYED BY	C.H.A. & V.S.E.	DATE	12/93
	DESIGNED BY	J.A.R.	DATE	9/00
	DRAWN BY	K.H.D.	DATE	9/00
	CHECKED BY	T.P.K.	DATE	9/00
DESIGN FILE NO. /5116/5116SIGN.DGN				
PROJ. NAME BENNINGTON - HOOSICK D.P.J. 0146(i) C/4				
PROJ. NO. P.L.N. 1306.60				
DWG NO. TSD-2 SHEET 157 OF 385				

TEXT LAYOUT DIMENSIONS ARE BASED ON THE "LETTER & NUMERAL WIDTHS AND SPACE" TABLES FOUND IN THE "STANDARD HIGHWAY SIGNS" BOOKLET. MINOR VARIATIONS IN TEXT DIMENSIONS ARE ACCEPTABLE BASED ON INDIVIDUAL MANUFACTURER'S LETTER FABRICATION. SIGNIFICANT CHANGES WHICH AFFECT SIGN APPEARANCE SHALL BE BROUGHT TO THE ATTENTION OF THE VAOT'S TRAFFIC & SAFETY DIVISION BEFORE FABRICATION.

FILE NAME = \\5116\vaot\contract\4\5116sign.dgn
DATE/TIME = 07 SEP 2000
USER = 1459