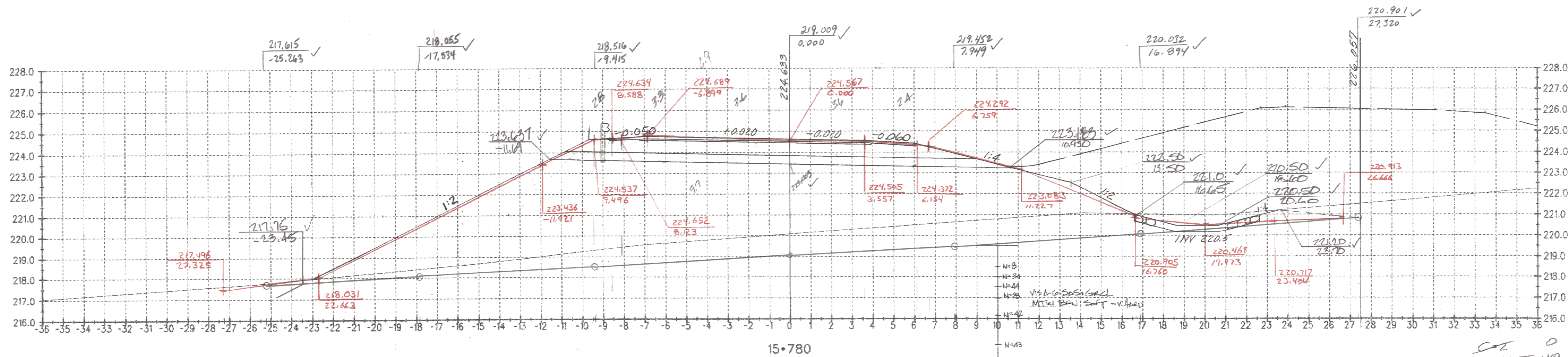
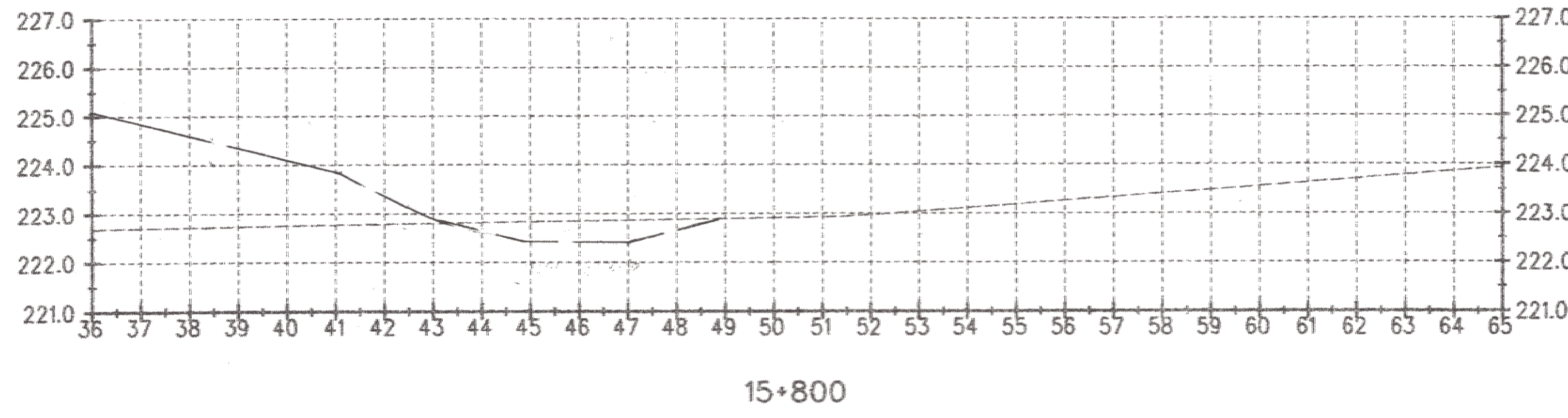
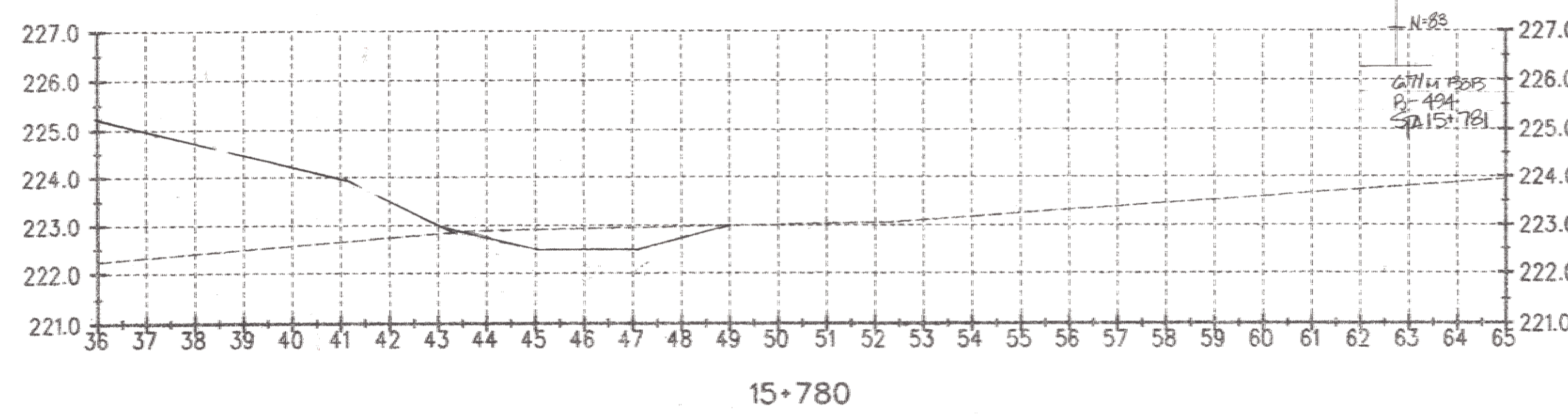


C=0  
E=0  
R=0  
146.7m



C=0  
E=0  
R=0  
148.44m



DATUM	
VERTICAL	NAVD 88
HORIZONTAL	NAD 83 (1992)

BOTH SECT'S	BY	V BY
O.G.	DH 1/14/03	RRM 2-12-03
TEMP.	TC	RRM 2-12-03
ELV. ± 0'S		
F.G.	13/1350S	11/11/03

ALL DIMENSIONS IN MILLIMETERS EXCEPT AS INDICATED

2 0 2 m

H 1:100  
V 1:100



SURVEYED BY C.H.A. & V.S.E. DATE 6/95  
 DESIGNED BY D.E.G. DATE 6/95  
 DRAWN BY J.S.L. DATE 6/95  
 CHECKED BY I.P.K. DATE 6/95  
 DESIGN FILE NO. N/A  
 PROJ. NAME BENNINGTON - HOOSICK  
 D.P.I. 0146(1) C/3  
 PROJ. NO. P.I.N. 1306.60.201  
 SHEET 434 OF 473 SHEETS DWG No.