

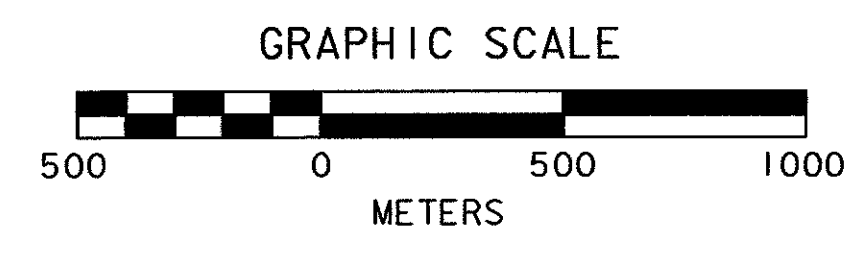
INDEX OF SHEETS

1	LOCUS-CONTROL TIES - INDEX
2	TYPICAL SECTIONS
3	EARTHWORK SHEET
4	QUANTITY SHEET
5	DRAINAGE DETAIL SHEET
6-7	BORROW AREA DETAILS
8	SITE PLAN
9	BORROW AREA PLAN
10	BORROW AREA PROFILE
11-14	BORROW AREA CROSS SECTIONS

NOTES

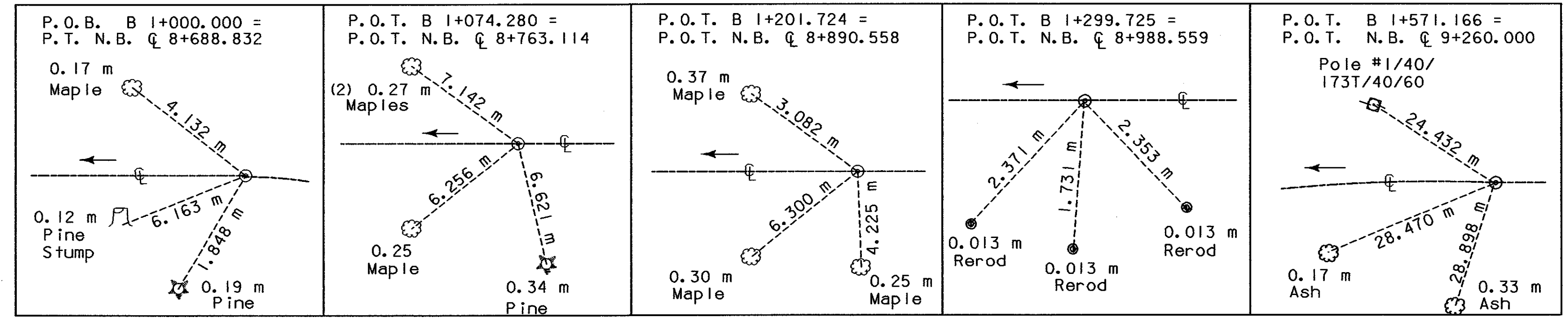
1. THE CONTRACTOR IS ADVISED THAT THE FOLLOWING PLAN/DESIGN FOR THE C/3 BORROW AREA IN THE VICINITY OF EAST ROAD IS CONCEPTUAL IN NATURE. DUE TO CONSTRUCTION CONTRACT OVERLAP AND SOIL CHARACTERISTICS ENCOUNTERED IN THE ON-GOING CONSTRUCTION CONTRACT, DPI 0146 (I) C/4, THE FINAL DISPOSITION OF THE EXISTING GROUND WAS UNKNOWN AT THE TIME OF THE PREPARATION OF THESE CONTRACT PLANS.
2. FINAL CROSS SECTIONS OF THIS AREA WILL BE TAKEN BY VAOT PRIOR TO THE END OF THE ON-GOING CONTRACT AND PROVIDED TO THE CONTRACTOR OF DPI 0146 (I) C/3.
3. A MINIMUM OF 66,500 CUBIC METERS OF MATERIAL WILL BE REMOVED FROM THIS SITE AND UTILIZED ON THE DPI 0146 (I) C/3 CONTRACT AS DIRECTED BY THE RESIDENT ENGINEER.
4. A HAUL ROAD WEST OF EAST ROAD TO THE EXISTING SYSTEM'S INTERCHANGE HAS BEEN CONSTRUCTED BY THE CONTRACTOR OF DPI 0146 (I) C/4 AND MAY BE UTILIZED BY THE CONTRACTOR OF DPI 0146 (I) C/3.
5. THIS SITE WILL NOT BE AVAILABLE PRIOR TO APRIL 15, 2004 UNLESS AUTHORIZED BY THE RESIDENT ENGINEER.
6. SEE SPECIAL PROVISIONS FOR FURTHER INFORMATION

LOCUS PLAN




INDEX OF STANDARDS

B-5M	SLOPE GRADING, EMBANKMENTS, MUCK	1-03-00
B-11M	METHODS OF SLOPE STABILIZATION	6-13-97
D-3M	TREATED GUTTERS	6-13-97
E-100M	CONSTRUCTION APPROACH SIGNS	6-13-97
E-101M	CONSTRUCTION SIGN DETAILS	6-13-97
E-102M	CONSTRUCTION SIGN DETAILS	6-13-97
E-102AM	CONSTRUCTION SIGN DETAILS	6-13-97
E-106M	TRAFFIC CONTROL - MISCELLANEOUS DETAILS	6-13-97
F-2M	CHAIN LINK FENCE (TYPE I)	1-3-00
	DRIVE GATE FOR CHAIN LINK FENCE (TYPE I)	
	WALK GATE FOR CHAIN LINK FENCE (TYPE I)	
T-1M	TEMPORARY EROSION CONTROL DETAILS	6-13-97
T-2M	TEMPORARY EROSION CONTROL DETAILS	6-13-97



MAINLINE TIE DATA



PROJECT NAME: BENNINGTON - HOOSICK
PROJECT NUMBER: DPI0146 (I) C/3
FILE NAME: locus-ties.dgn
PROJECT LEADER: GAS
DESIGNED BY: BJM
LOCATION, INDEX, TIES

PLOT DATE: 10/10/2001
DRAWN BY: BJM
CHECKED BY: GAS
SHEET 290 OF 473