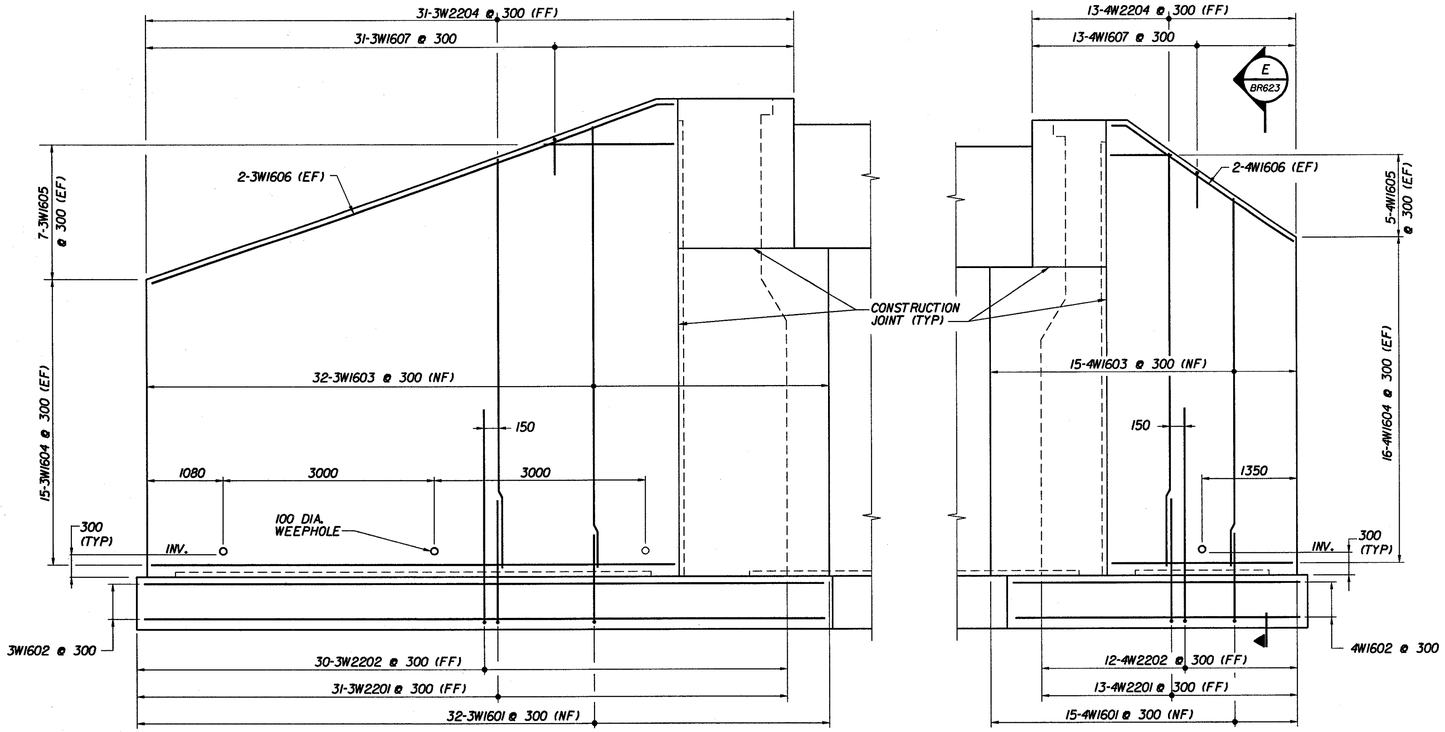

WINGWALL 3

WINGWALL 4

ABUTMENT 2 WINGWALL REINFORCMENT ELEVATION

.8 m 0 .8 m

1:40

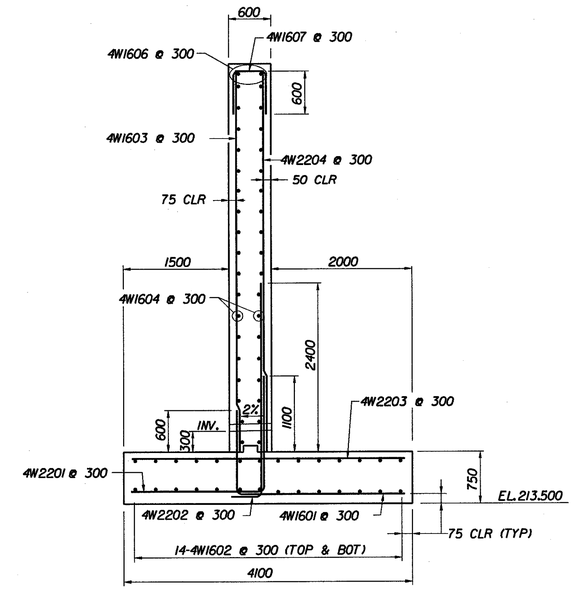

E BR623 TYPICAL WINGWALL SECTION

.8 m 0 .8 m

1:40

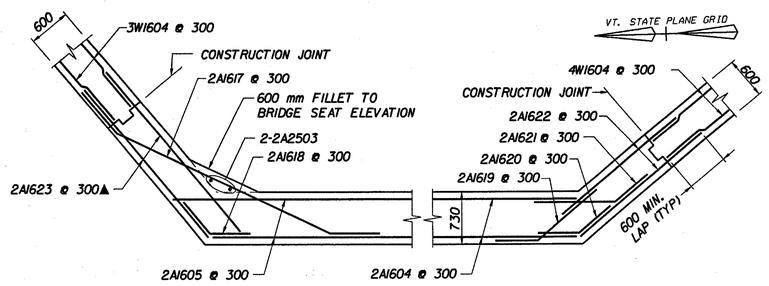

B BR620 ABUTMENT 2 CORNER REINFORCEMENT PLAN

.8 m 0 .8 m

1:40

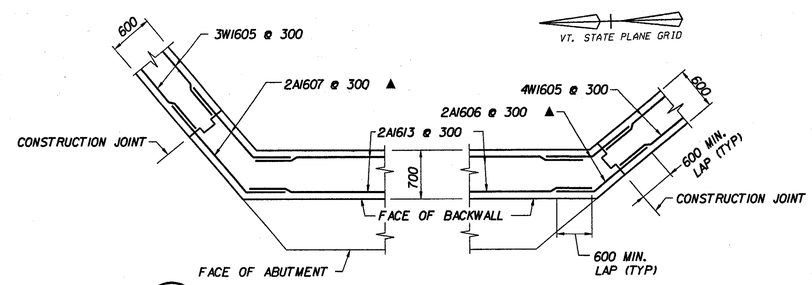

C BR620 ABUTMENT 2 CORNER & BACKWALL REINFORCEMENT PLAN

.8 m 0 .8 m

1:40

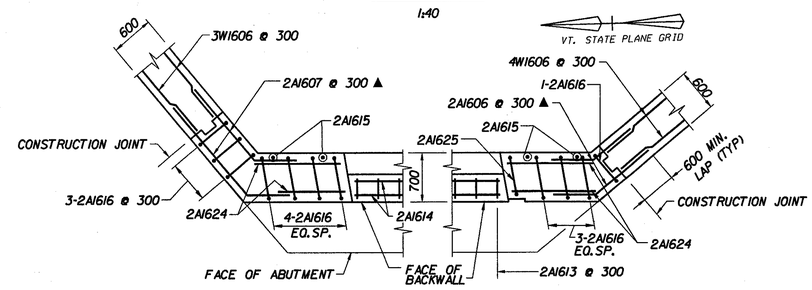

D BR620 ABUTMENT 2 TOP OF BACKWALL REINFORCEMENT PLAN

.8 m 0 .8 m

1:40

CLOUGH, HARBOUR & ASSOCIATES LLP
ENGINEERS, SURVEYORS, PLANNERS & LANDSCAPE ARCHITECTS
WINNERS CIRCLE ALBANY, NEW YORK, 12205

STATE OF VERMONT
AGENCY OF TRANSPORTATION

Town Of BENNINGTON	Bridge No. BR600 / Log Sta.
Highway No. VT. RTE. 9	Surv. Sta. 15+170
VT. RTE. 9 OVER AUSTIN HILL ROAD	
ABUTMENT 2 WINGWALL DETAILS	
Designed By M. GOGUEN	Drawn by B. WEATHERBY
Checked By P. PERKINS Date 11/01	Bridge Design Supervisor M. OLSTAD Date 11/01
PROJECT BENNINGTON-HOOSICK	PROJECT NO. D.P.I. 0146(1)
I.G.C. Info.	
Bridge Sheet No. BR623	Sheet 285 OF 473

FILE NAME = u:\35723\15\br680\ab2wsh.PLT
DATE/TIME = 10/11/2001
USER = 664